



UCI



Le Tour de
LANGKAWI
Malaysia **2018**

A TRADITION OF PASSION



RACE MANUAL

18-25 March
www.ltdl.my



CONTENT

4	Message from Minister of Youth and Sports Malaysia
5	Message from UCI President
6	Message from ACC President
7	Message from MNCF President
9	Message from Chief Executive Officer
10	Pre-Race Informations
13	Race Route 2018
14	2018 Route Summary
23	Stage 1
39	Stage 2
53	Stage 3
69	Stage 4
87	Stage 5
101	Stage 6
115	Stage 7
135	Stage 8
153	Order of Race Convoy
154	Technical Sign
156	Hospital List
158	Regulations/Règles
175	Prizes
177	Race Official
178	Accreditation
180	Mineral Water and Ice Distribution
181	Legend

Organized by



Co-Organizer



Main Sponsor



Official Sponsor



NUR
power



Broadcaster Partner



Sanctioned by



Union Cycliste
Internationale



UCI
Asia Tour



Asian Cycling
Confederation



Malaysian National
Cycling Federation



MESSAGES FROM MINISTRY OF YOUTH & SPORTS

It gives me great pride to see the 23rd edition of Le Tour de Langkawi back again. I would like to welcome all of you to the fantastic showcase that is Le Tour de Langkawi 2018!

The Le Tour de Langkawi 2018 will undoubtedly bring another action-packed race for the riders and fans. We believe that Ciclista Sports Sdn Bhd will be able bring this year's edition to another level of excellence. I wish them the best of luck in delivering a world class event.

We will keep continuing to support Le Tour de Langkawi, not only for the development of cycling in Malaysia, but to bring out the best of what Asia has to offer. We have always prepared one of the best platforms for Asian riders to compete with some of the best riders in the world. We would like Le Tour de Langkawi to be a platform for World Tour Teams and Professional Continental Teams to find new Asia's riders for their teams. We hope to see more Asia riders ride in the Grand Tours one day.

I am confident that the route chosen by Ciclista Sports will see an exciting race from the riders. It will not be short of the action that has captured the imagination of cycling fans throughout the region and contributed to the phenomenal growth of the sport of cycling in this country. That's why we have chosen "A Tradition of Passion" for this year theme.

Good luck to all riders!
Have a pleasant stay to all international official and participants.
Enjoy the best of Malaysian hospitality.

YB Brig. Jen. Khairy Jamaluddin
Minster of Youth & Sports Malaysia



MESSAGES FROM UCI PRESIDENT



The Tour de Langkawi is one of the biggest cycling races on the UCI Asia Tour calendar and one of the world's greatest stage races outside of Europe. The race holds a special place in my heart as I had the opportunity to be Chief Commissaire at the Tour de Langkawi about 15 years ago. As President of the Union Cycliste Internationale it is with great admiration that I witness today how this race has evolved to offer outstanding opportunities not only to riders from the Asian continent, but also to participants from the rest of the world.

As the season picks up, the Tour de Langkawi will offer both teams and riders an outstanding opportunity to compete in Asia. Of the 20 teams participating in this year's 23rd edition, 12 are from Asia. This is proof that the culture of cycling is expanding well beyond Europe, particularly on the Asian continent. The UCI remains committed to offering its expertise to the organization of the Tour, which I am sure will continue to grow.


The UCI greatly values the support offered by the Ministry of Youth and Sports Malaysia and the Olympic Council of Malaysia to the Malaysian Cycling Federation and the Asian Continental Confederation in their efforts to grow cycling in Malaysia. I thank them once again for their collaboration and look forward to continuing to work closely with them in the future.

David LAPPARTIENT
UCI President



MESSAGES FROM ASIA CYCLING CONFEDERATION PRESIDENT

On behalf of the Asia Cycling Confederation, I wish to warmly welcome all the participants to this year's Le Tour de Langkawi, one of the most prestigious Hors Class Asia Tours in Malaysia. Le Tour de Langkawi is the perfect race with the combination of its beautiful weather, great people and magnificent arrangement by the organizer. It will certainly provide an idealistic competition for the best riders who coming from all over the world I think we are fortunate to have such a dedicated and committed Organizer who has been willing to undertake all the challenges and adverse situations of annually staging this important event.




As the ACC's President, I would like to thank the Ministry of Youth and Sports Malaysia and Malaysia National Cycling Federation who have been working very hard behind the scene through their marvelous contribution towards ensuring the best possible conditions for this amazingly wonderful Tour. I believe by working together we will see more improvements in race organization and rider development among Asian countries.

With this, I wish all team the very best of luck in the 23rd edition of the Le Tour de Langkawi 2018 and hope that you will give your very best performance to all of us watching. Good luck and enjoy the race.

Osama Al Shafar
ACC President

MESSAGES FROM MNCF PRESIDENT



I would like to thank you the organizer for giving me this opportunity to send this message to everyone at the Le Tour de Langkawi 2018 – riders, organizers and spectators. Since its 1st inception in 1996, Le Tour de Langkawi becomes an important feature in the UCI Asia Tour calendar. For 2018 race, Le Tour de Langkawi will celebrates their 23rd edition and will once again host the World Tour Team, Professional Continental Team, Asia & Oceania Continental Team along the roads of Malaysia.

Le Tour de Langkawi has played an important role in helping achieve its goal. Malaysia has gained the reputation of a superb cycling destination to the professional riders. Asia and Local teams get the chance to measure up against high-level teams from abroad, and local fans can witness a professional event full of excitement and suspense.

Over the years, we have come to expect an event of the highest quality, and for that I would like to thank the organizer, Ciclista Sports Sdn Bhd and Ministry of Youth and Sports Malaysia, who carry out fantastic work to ensure cycling in Malaysia and on the Asian continent remains healthy and continues to develop.

For this year edition, Le Tour de Langkawi comprises eight stages that will take the peloton on a long and exciting journey that will, as always, include a mixture of surprises, disappointments and immense joy. To all those taking part, I wish the very best of luck.

My hope for all our Malaysian cyclists, they will bring glory to our country. I have seen the tremendous improvements with our riders and local teams for the recent years. The time will not be long until a Malaysian champion is crowned. With this, I wish all team the very best of luck in the 23rd Edition of Le Tour de Langkawi, and hope that you will give your very best performance to challenge the trophy.

YBhg. Datuk Hj Abu Samah Hj Abd Wahab
Malaysian National Cycling Federation President



MESSAGES FROM CHIEF EXECUTIVE OFFICER

It is with great pleasure that I welcome everyone to the 23rd Edition of the Le Tour de Langkawi (LTDL).

After months of preparation, we have now reached the pinnacle of the 2018 edition and I trust that the race will live up to its reputation as the Most Challenging Race in Asia.

We at Ciclista Sports Sdn Bhd have come together as a team to ensure that the Tour will be at its best in terms of organization. We have taken care to provide the best possible race experience for cyclists and officials.



Being the most important sporting event in Malaysia, Le Tour de Langkawi will always be a major platform for Asian riders to engage and compete with riders from Europe & America. Over the years, LTDL has unearthed hidden gems and raw talent among cyclists from Asia, and I firmly believe that this legacy will continue.

As for our national cyclists, do us proud with your passion, perseverance and sporting integrity. With 24 cyclists from 4 teams, it will be the biggest ever participation from Malaysia.

Le Tour de Langkawi is a spectacle of sheer grit, skill and strategy, all taking place within the backdrop of Malaysia's best tropical wonders and melting pot of cultures. We are serving up the best in cycling; Malaysian style.

I would like to thank the Ministry of Youth and Sports Malaysia for its continuous support, particularly Minister YB Khairy Jamaluddin. To all sponsors, thank you for making this year's LTDL an amazing one.

Selamat Datang to our foreign guests and I wish all athletes competing in Le Tour de Langkawi 2018 the very best of luck.

M. Kumaresan A.M.N., P.I.S., OLY.
Chief Executive Officer
Le Tour de Langkawi 2018

PRE RACE INFORMATION

Event Office

Le Tour de Langkawi 2018
 No.22 Jalan Opera B, U2/B
 TTDI Jaya, 40150 Shah Alam, Malaysia.
 Tel : +603 7734 2999
 Fax : +603 7734 1333
 E-mail : ltdl@ciclista.cc | www.ltdl.my

Arrival Hotel & Pre-Event Headquarters

VIP Lounge, De Baron Resort Langkawi
 Bandar Baron Resort
 07000 Kuah
 Langkawi
 Kedah, Malaysia
 Tel : +6 04 966 2227
 Fax : +6 04 966 7551
 Person In-charge :
Ms.Siti Fadillah Abdul Majid
 H/P No : +6 016 396 0533

Bicycle Storage

Tok Majid Cafe'
 De Baron Resort Langkawi

Race Headquarters

Secretariat

Kerisik Room, Grand Alora
 No.888, Persiaran Bandar Baru Mergong
 Lebuhraya Sultanah Bahiyah
 05150 Alor Setar
 Kedah Darul Aman, Malaysia
 Tel : +6 04 770 8888
 Fax : +6 04 770 8800

Person In-charge :
Ms.Siti Fadillah Abdul Majid
 H/P No : +6 016 396 0533

Hours of Operation

0900hrs – 2100hrs
 Saturday 17 March 2018 – Sunday 18 March 2018

Media Centre / Press Hotel

The Regency Hotel
 Jalan Sultan Badlishah
 05000 Alor Setar
 Kedah Darul Aman, Malaysia
 Tel : +6 04 733 5917
 Fax : +6 04 733 5161

Person In-Charge :

Mr.Ku Mohd Lutfi

H/P No : +6 017 258 0396

Hours of Operation

0900hrs – 2100hrs
 Saturday 17 March 2018 – Sunday 18 March 2018

Vehicle Hand-Over (Teams Only)

Hotel Parking Area
 Grand Alora Hotel
 No.888, Persiaran Bandar Baru Mergong
 Lebuhraya Sultanah Bahiyah
 05150 Alor Setar
 Kedah Darul Aman, Malaysia
 Tel : +6 04 770 8888
 Fax : +6 04 770 8800

Person In-Charge :

Mr Faruk Abdul Rahman

H/P No : +6 012 288 3307

Hours of Operation

0900hrs – 1200hrs
 Saturday 17 March 2018



PRE RACE INFORMATION

Clinic

Cengkih Room

Grand Alora Hotel

No.888, Persiaran Bandar Baru Mergong

Lebuhraya Sultanah Bahiyah

05150 Alor Setar

Kedah Darul Aman, Malaysia

Tel : +6 04 770 8888

Fax : +6 04 770 8800

Person In-Charge

Mej (Dr) Azran bin Alias

H/P No : + 6 012 339 6433

Hours of Operation

0900hrs – 2100hrs

Saturday 17 March 2018 – Sunday 18 March 2018

Commissaire's Room

Halia 1, Grand Alora Hotel

No.888, Persiaran Bandar Baru Mergong

Lebuhraya Sultanah Bahiyah

05150 Alor Setar

Kedah Darul Aman, Malaysia

Tel : +6 04 770 8888

Fax : +6 04 770 8800

Bicycle Storage

Indoor Carpark, Grand Alora Hotel

No.888, Persiaran Bandar Baru Mergong

Lebuhraya Sultanah Bahiyah

05150 Alor Setar

Kedah Darul Aman, Malaysia

Tel : +6 04 770 8888

Fax : +6 04 770 8800

Person In-Charge

En.Mohd Raizal Azzrul Omar

H/P No : +6 019 623 4881

PRE-RACE MEETING & MEETING AVANT COURSE

All meetings will take place at HALIA 1

ROOM GRAND ALORA HOTEL, No.888,

Persiaran Bandar Baru Mergong Lebuhraya

Sultanah Bahiyah, 05150 Alor Setar, Kedah

Darul Aman, Malaysia unless otherwise

indicated.

Friday, 16th March 2018

Venue : DE BARON RESORT

Bandar Baru Baron 07000 Kuah, Langkawi

Kedah Darul Aman

Direction

11:30hrs – 12:30hrs

To attend : Direction and Commissaire Panel

Press Conference

14:30hrs – 15:30hrs

To attend : Direction, President of

Commissaire Panel, , All Media personnel, Journalists and SELECTED rider/s and team managers (to be informed by Media)

Team Presentation

Venue : Dataran Lang, Kuah, Langkawi Island

20:45hrs- 21:45hrs

To attend : VIP, Direction, Media, All Team's and invited guests.

18:30hrs : Dinner will be served at Hotel

20:00hrs : Teams Depart from Hotel
(Team Car & Vans)

20:30hrs : Arrival of Teams, VIPs and Invitees

20:45hrs : Team Presentation Starts

21:45hrs : Team Presentation Ends



PRE RACE INFORMATION

(Team Managers & Riders are reminded to attend in racing clothing with sport shoes and to remain seated until the ceremony ends)

Saturday, 17th March 2018

Race Officials Meeting

13:00hrs-13:45hrs

To attend : All Race Officials including Race Director, All Commissaires, Judges, Timekeepers, Timeboard commissaires, Radio Tour announcer, Race Doctor, Broom Wagon Commissaire, Race Results and Photofinish Manager, All Neutral Service and Anti Doping staff including Doping Control Officer.

Drivers, Race Traffic, Peloton And Convoy Briefing

14:00hrs - 14:45hrs

To attend : CEO, Technical Director, Race Director, Direction, Police Command, All Medical personnel, All Technical Drivers and Technical Motorcycle Pilots, All drivers, Team Support and Media drivers, All Transport and Logistics staff, HOD Transport and Logistics, HOD Media, HOD's of Transport and Logistics, Radio Comms, Security and All HOD's

TV & Press Motorcycle Pilots/ Media Briefing

15:00hrs - 15:45hrs

To attend : Direction, All Media personnel, Journalists, TV and Press Motorcycle Pilots, Commissaire President, Moto-Commissaires, Race Director, TV Producer, TV Director, Moto Cameraman, TV tape couriers, Chief Photographer, HOD Radio Comms.

Team Registration

15:45hrs - 16:45hrs

Team registration and distribution of rider numbers and race information.

(Please bring together valid 2018 licenses and team's jersey)

Team Managers Meeting

17:00hrs - 18:00hrs

To attend: Direction, Team managers, Panel of Commissaires, Doping Control Officer, Team Liaison, Radio Tour, Neutral Service, and Race Doctor

Sunday, 18th March 2018

Race Control Meeting [End of Stage 1 Review]

20:30hrs

Venue:

Meeting Room 2, Ixora Hotel Prai

Jalan Baru, Bandar Perai Jaya

13600 Perai Pulau Pinang

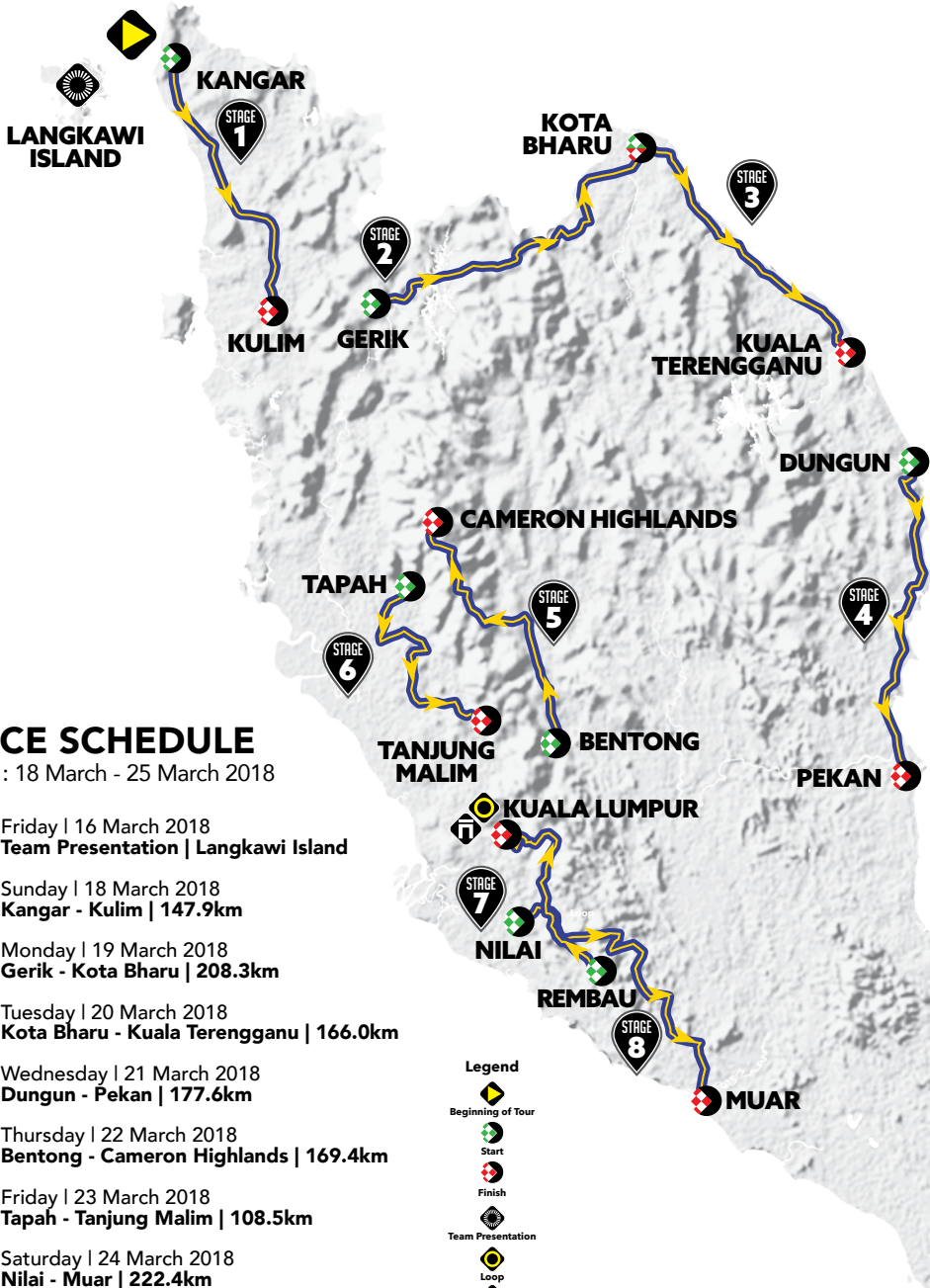
Tel : +604 382 8888

Fax : +604 382 8800

To attend : Direction, Race Director, Commissaire Panel, All Race Officials, Technical Manager Technical Coordinator, Start Supervisor, Finish Supervisor, Team Liaison, Neutral Service, Police Command, Race Doctor, Doping Control Officer, Race Results and Photo Finish Manager, HOD Transport and Logistics, HOD Routing, HOD Staging, HOD Marshall, Start Supervisor, Finish Manager, HOD Protocol, HOD Radio Communications, Security and HOD Media



RACE ROUTE 2018



RACE SCHEDULE

Date : 18 March - 25 March 2018

- PRE-EVENT** Friday | 16 March 2018
Team Presentation | Langkawi Island
- STAGE 1** Sunday | 18 March 2018
Kangar - Kulim | 147.9km
- STAGE 2** Monday | 19 March 2018
Gerik - Kota Bharu | 208.3km
- STAGE 3** Tuesday | 20 March 2018
Kota Bharu - Kuala Terengganu | 166.0km
- STAGE 4** Wednesday | 21 March 2018
Dungun - Pekan | 177.6km
- STAGE 5** Thursday | 22 March 2018
Bentong - Cameron Highlands | 169.4km
- STAGE 6** Friday | 23 March 2018
Tapah - Tanjung Malim | 108.5km
- STAGE 7** Saturday | 24 March 2018
Nilai - Muar | 222.4km
- STAGE 8** Sunday | 25 March 2018
Rembau - Kuala Lumpur | 141.1km

- Legend**
- Beginning of Tour
 - Start
 - Finish
 - Team Presentation
 - Loop
 - End of Tour
 - Race Route



RACE ROUTE SUMMARY

Stage 1

Stage 1 Kangar - Kulim

Date: 18 March 2018	Day: Sunday
Start Time: 11:00hrs	Eta (Fast): 14:38hrs
Neutralized Zone: 6.6km	Race Distance: 147.9km

Intermediates, Koms & Feed Zones (If Applicable)

KM	Description	GPS Coordinates
16.0	Sprint 1 Pekan Kerpan	N : 06'15.547 E : 100'13.715
37.2	Sprint 2 Alor Setar	N : 06'07.541 E : 100'21.375
70.4	Sprint 3 Guar Chempedak	N : 05'51.412 E : 100'27.471
104.3	KOM 1 Bukit Selambau CAT.4 62m	N : 05'42.374 E : 100'37.934

Route Summary

START: Taman Merdeka, Jalan Raja Syed Saffi, Kangar - Kg.Kepala Batas Pauh - Pekan Kerpan - Ayer Hita, -Jerlun - Alor Setar - Sungai Korok Lama -Simpang Empat- Kota Sarang Semut - Spg.Dua Sg.Dusun - Kg.Batu 14 - Spg.Tiga Sg.Limau - Padang Lumat - Kg.Batu 16 - Kg.Batu 17 - Guar Cempedak - Gurun- Bukit Selambau - Kuala Ketil - Merbau Pulas - Jln.Padang Meiha - Kulim Hi-Tech - Lebuhr Perdana - FINISH : KHTP Business Centre Jalan Hi Tech 2, Taman Perindustrian Hi-Tech, Kulim, Kedah

Transfers, Ice And Water Collection : Stage 1

To Start	Taman Merdeka, Kangar 42km 50 mins	Finish To Hotel : Ixora Hotel Prai, Seberang Jaya 26.1km 25 mins
Depart From Hotel: 08:45hrs	Water Collection for Stage 2:	
Water Collection for Stage 1: 17 FEB 2018 15:00hrs -19:00hrs	15:00hrs - 19:00hrs	
Ice Collection Before To Start : 07:00hrs - 08:00hrs.	Ixora Hotel Prai, Seberang Jaya, Pulau Pinang.	
Open Car Park Grand Alora Hotel Alor Setar, Kedah.		



Stage 2

RACE ROUTE SUMMARY

Stage 2	Gerik - Kota Bharu
----------------	---------------------------

Date: 19 March 2018	Day: Monday
Start Time: 11:00hrs	Eta (Fast): 16:07hrs
Neutralized Zone: 5.2km	Race Distance :208.3km

Intermediates, Koms & Feed Zones (If Applicable)

KM	Description	GPS Coordinates
28.0	KOM 1 Gerik Cat.3 Elev: 585m	N : 05'31.801 E : 101'17.629
67.8	KOM2 Titiwangsa Cat.1 Elev: 1050m	N : 05'36.361 E : 101'32.567
78.5	Feed Zone Start	N : 05'36.363 E : 101'32.569
79.5	Feed Zone Ends	N : 05'36.329 E : 101'37.802
110.6	Sprint 1 Batu Melintang	N : 05'42.625 E : 101'46.770
134.9	Sprint 2 Bukit Bunga	N : 05'49.667 E : 101'53.881
169.6	Sprint 3 Rantau Panjang	N : 06'00.890 E : 101'58.934

Route Summary

START: Jalan Mat Saman Utama, Gerik, Perak - Kg.Perah - Sg.Lui - Kg.Sira Panas - Tasik BANDING - Titiwangsa - Pergau Dam - Kg Kolam Air Panas - Kg.Bechah Pulau - Kg.K.Long - Batu Melintang - Kg.Sg.Mekong - Kg.Bt.Pak Mud - Jeli - Lakota - Ayer Lanas - Bukit Bunga - Lalang Pepuyu - Lubuk Stöl - Rantau Panjang - Kg..Gaung -Jln.Tunjung - Pasir Mas - Bandar Baru Tunjong - Wakaf Che Yeh - Bunut Payong - FINISH: Front Of Stadium Sultan Mohammad Iv, Jln.mahmood Kota Bharu, Kelantan

Transfers, Ice And Water Collection : Stage 2

To Start	Pekan Gerik, Perak 116km 1 hr 50 mins	Finish To Hotel : Grand Riverview Hotel, Kota Bharu 1.3km 5 mins
Depart From Hotel: 07:30hrs		Water Collection For Stage: 3
Ice Collection Before To Start : 06:00hrs - 07:00hrs.		15:00hrs - 19:00hrs
Ixora Hotel Prai, Seberang Jaya, Pulau Pinang.		Grand Riverview Hotel, Kota Bharu, Kelantan

RACE ROUTE SUMMARY

Stage 3

Stage 3	Kota Bharu - Kuala Terengganu
----------------	--------------------------------------

Date: 20 March 2018	Day: Tuesday
Start Time: 11:00hrs	ETA (Fast): 14:54hrs
Neutralized Zone: 7.0km	Race Distance: 166.0km

Intermediates, Koms & Feed Zones (If Applicable)

KM	Description	GPS Coordinates
20.6	Sprint 1 Jelawat	N : 06'00.711 E : 102'22.541
51.3	Sprint 2 Kuala Besut (Bsn)	N : 05'49.753 E : 102'33.157
72.8	Feed Zone Start	N : 05'43.561 E : 102'39.990
73.8	Feed Zone Ends	N : 05'43.561 E : 102'39.696
101.2	Sprint 3 Pantai Penarik	N : 05'36.175 E : 102'49.123

Route Summary

START: Kelantan Trade Centre, Jalan Bayam, Kota Bharu, Kelantan - Jalan Sultan Yahya Petra - Kubang Kerian - Pasir Putih - Pauh Lima - Gunong - Gong Dermin - Jelawat - Kg.Tangkok - Bachok - Tok Bali - Kandis - Kuala Besut - Kg.Seberang Kastam - Kg.Air Tawar - Kg.Pengkalan Nyireh - Besut - Kg.Gong Medang - Kg.Tembila - Kuala Setiu - Kg.Fikri - Kg.Saujana - Kg.Beris Tok Ku - Kg.Bari Kecil - Kg.Telaga Putat - Kg.Telaga Papan - Kg.Mengabang Panjang - Kg.Mengabang Bakong - Kg.Mengabang Lekor - Kg.Pengkalan Atap - Kg.Bukit Cempaka -Tepoh - Kg.Bkt Berangan - Kg.Padang Air - Kg.Tok Jiring - Kg.Batu Enam - Kg.Buluh Gading - Kg.Banggol Tuan Muda - Kg.Manir - Kg.Pulau Rusa - Kg.Bukit Kubang Jambu - Kg. Durian Burung -Kg.Tok Kaya - Batu Burok - FINISH: Dataran Shahbandar, Jalan Sultan Zainal Abidin, Kuala Terengganu, Terengganu

Transfers, Ice And Water Collection : Stage 3

To Start	Kelantan Trade Centre, Jalan Bayam, Kota Bharu 1.9km	FINISH TO HOTEL : Permai Hotel Kuala Terengganu 4.8km 10 mins
Depart From Hotel: 07:30hrs		Water Collection For Stage 4
Ice Collection Before To Start : 07:00hrs - 08:00hrs.		15:00hrs - 19:00hrs
Grand Riverview Hotel, Kota Bharu Kelantan		Permai Hotel Kuala Terengganu Kuala Terengganu, Terengganu.



Stage 4

RACE ROUTE SUMMARY

Stage 4	Dungun - Pekan	
Date: 21 March 2018	Day: Wednesday	
Start Time: 11:00hrs	Eta (Fast): 15:15hrs	
Neutralized Zone: 4.4km	Race Distance: 177.6km	

Intermediates, Koms & Feed Zones (If Applicable)

KM	Description	GPS Coordinates
17.5	Sprint 1 Paka	N : 04'38.119 E : 103'26.212
56.3	KOM 1 Kijal Cat.4 Elev:40m	N : 04'18.887 E : 103'29.062
72.3	Sprint 2 Chukai	N : 04'13.488 E : 103'25.186
74.3	Feed Zone Start	N : 04'12.674 E : 103'25.788
75.3	Feed Zone Ends	N : 04'12.258 E : 103'26.146
112.1	Sprint 3 Balok	N : 03'56.203 E : 103'22.167

Route Summary

START: Dataran Dewan Merdeka, Dungun, Terengganu-Bukit Bauk- Air Hitam-Kg.Nyior-Paka-Kerteh-Kemasik-Kg.Meraga Beris-Kg.Teluk Kalong-Chukai-Cherating-Gebeng-Pantai Balok-Beserah-Kuantan-Tg.Lumpur-Penor-Kg.Permatang Pasir-Kg.Ubai-FINISH: Dataran Pekan, Pekan, Pahang

Transfers, Ice And Water Collection : Stage 4

To Start	Dataran Dewan Merdeka, Dungun, Terengganu 72km 1hr	Finish To Hotel: MS Garden Hotel, Kuantan, Pahang 47.7km 50 mins
Depart From Hotel: 08:00hrs	Water Collection For Stage 5	
Ice Collection Before To Start: 07:00hrs - 08:00hrs.	15:00hrs - 19:00hrs	
Permai Hotel Kuala Terengganu, Kuala Terengganu, Terengganu.	MS Graden Hotel, Kuantan, Pahang.	

RACE ROUTE SUMMARY

Stage 5

Stage 5	Bentong-Cameron Highlands	
Date: 22 March 2018	Day: Thursday	
Start Time: 11:30hrs	ETA (Fast): 15:35hrs	
Neutralized Zone: 5.0km	Race Distance : 169.4km	

Intermediates, KOMS & Feed Zones (If Applicable)

KM	Description	GPS Coordinates
27.1	SPRINT 1 RAUB	N : 03'47.517 E : 101'51'381
41.1	Sprint 2 Cheroh	N : 03'54.250 E : 101'48.836
77.8	Sprint 3 Sg.koyan	N : 04'13.072 E : 101'47.872
80.2	Feed Zone Start	N : 04'13.160 E : 101'46.747
81.2	Feed Zone Ends	N : 04'13.240 E : 101'46.230
158	KOM 1 Ringlet Cat.1 Elev:1105M	N : 04'25.026 E : 101'23.205
169.4	KOM Summit Finish Tanah Rata CAT.HC Elev:1430M	N : 06'28.239 E : 101'22.537

Route Summary

START: Dataran Bentong, bentong, Pahang - Kg.Asap - Jalan Bentong - Gua Musang- Raub - Jalan Cheroh - Batu Malim - Kg.Sempam Baru - Kg.Cheroh - Kg.Batu Talam - Lipis - Sg. Koyan - Kg.Leryar - Lembah Bertam - Ringlet - Habu - FINISH: Tanah Rata, Cameron Highlands Pahang

Transfers, Ice And Water Collection : Stage 5

To Start	Dataran Bentong, Bentong 197km 2 hr 20 mins	Finish To Hotel: Heritage Hotel, Tanah Rata, Cameron Highlands 0.75km 5 mins
Depart From Hotel: 07:30hrs	Water Collection For Stage 6	
Ice Collection Before To Start : 06:00hrs - 07:00hrs.	15:00hrs - 19:00hrs	
MS Graden Hotel, Kuantan, Pahang.	Heritage Hotel, Tanah Rata, Cameron Highlands, Pahang.	



Stage 6

RACE ROUTE SUMMARY

Stage 6		Tapah - Tanjung Malim	
Date: 23 March 2018		Day: Friday	
Start Time: 15:00hrs		ETA (Fast): 17:36hrs	
Neutralized Zone: 2.5km		Race Distance: 108.5km	
Intermediates, Koms & Feed Zones (If Applicable)			
KM	Description	GPS Coordinates	
20	Sprint 1 Langkap	N : 04'04.661 E : 101'08.997	
67.3	KOM 1 Felda Besout Cat.4 Elev: 84m	N : 03'49.358 E : 101'18.709	
Route Summary			
START: Pejabat Daerah & Tanah Batang Batang, Tapah, Perak - Tapah Road - Langkap - Felda Gunung Besout - Chui Chak - Kuala Slim - Slim River - Behrang Station - FINISH: Balai Lintang, Tanjung Malim, Perak.			
Transfers, Ice And Water Collection : Stage 6			
To Start	Pejabat Tanah & Daerah Batang Padang, Tapah 59km 1 hr 40 mins	Finish To Hotel : Palace of Golden Horses, Sungei Besi, Kuala Lumpur 90.6km 1 hr 10 mins	
Depart From Hotel: 11:30hrs		Water Collection For Stage 7	
Ice Collection Before To Start : 12:30hrs - 13:30hrs.		15:00hrs - 19:00hrs	
At Team Car Parking at Start Area, Tapah, Perak.		Palace of Golden Horses, Sungei Besi, Kuala Lumpur.	

RACE ROUTE SUMMARY

Stage 7

Stage 7	Nilai - Muar	
Date: 24 March 2018	Day: Sunday	
Start Time: 11:00hrs	ETA (Fast): 16:32hrs	
Neutralized Zone: 7.8km	Race Distance : 222.4km	

Intermediates, Koms & Feed Zones (If Applicable)

KM	Description	GPS Coordinates
9.7	Sprint 1 Mantin	N : 02'49.377 E : 101'53.691
14.9	KOM 1 Mantin Cat.4 Elev: 174m	N : 02'49.217 E : 101'55.429
23.9	KOM 2 Lenggeng Cat.4 Elev: 158m	N : 02'50.734 E : 101'58.168
49.2	KOM 3 Bukit Putus Cat.4 Elev: 272m	N : 02'43.642 E : 101'03.379
63.2	KOM 4 Seri Menanti Cat.4 Elev:205m	N : 02'43.175 E : 101'09.105
75.4	Feed Zone Start	N : 02'40.641 E : 102'11.102
76.4	Feed Zone Ends	N : 02'40.983 E : 102'11.529
88.2	KOM 5 Inas Cat.4 Elev: 291m	N : 02'40.761 E : 102'13.142
112.5	KOM 6 Bukit Miku Cat.4 Elev: 265m	N : 02'35.980 E : 102'08.398
136.2	Sprint 2 Tampin	N : 02'28.079 E : 102'13.891
194.7	Sprint 3 Tangkak	N : 02'16.056 E : 102'32.222

Route Summary

START: Velodrom Nasional, Nilai, Negeri Sembilan - Batang Benar - Pajam - Mantin - Lenggeng - Pantai - Jln.Tok Dagang - Paroi - Bukit Putus - Gunung Angsi - Ulu Bendul - Terachi - Seri Menanti - Inas - Bukit Miku - Kota - Tampin - Kemuning - Solok Menggong - Bukit Bulat - Ayer Pasir - Selandar - Jasin - Kg.Sialang - Tangkak - Kg.Batu 10 - Bukit Kangkar - Pekan Rawang - Prt.Bunga - FINISH: Dataran Tanjung Emas, Muar, Johor

Transfers, Ice And Water Collection : Stage 7

To Start	Velodrom Nasional, Nilai 34.9km 40 mins	Finish To Hotel : Equatorial Hotel Melaka 46km 55 mins
Depart From Hotel: 08:30hrs	Water Collection For Stage: 8	
Ice Collection Before To Start : 07:00hrs - 08:00hrs.	15:00hrs - 19:00hrs	
Palace of Golden Horses, Sungei Besi, Kuala Lumpur.	Equatorial Hotel, Melaka.	



Stage 8

RACE ROUTE SUMMARY

Stage 8	Rembau - Kuala Lumpur (KL Loop)	
Date: 28 March 2018	Day: Sunday	
Start Time: 12:00hrs	Eta (Fast): 1st Passage 14:35 / Finish 15:19hrs	
Neutralized Zone: 5.8km	Race Distance :141.1km (KL Loop @ 6.6km X 5 Loops)	

Intermediates, KOMS & Feed Zones (If Applicable)

KM	Description	GPS Coordinates
18.8	Sprint 1 Seremban	N : 02'42.894 E : 101'56.869
29.1	KOM 1 Mantin Cat.4 Elev: 195m	N : 02'46.697 E : 101'54.830
74.9	KOM 2 Sungai Tekali Cat.4 Elev: 312m	N : 03'06.230 E : 101'52.766
87.4	KOM 3 Look Out Point Cat.4 Elev: 236m	N : 03'07.818 E : 101'47.774
108.1	Sprint 2 1st Passage Elev: 47m	N : 03'08.924 E : 101'41.654
121.3	Sprint 3 3rd Passage Elev: 47 M	N : 03'08.924 E : 101'41.654
Route Summary		

START: Dataran Rembau, Rembau, Negeri Sembilan - Chembong - Pedas - Seremban - Mantin - Beranang - Semenyih - Ulu Semenyih - Sg.Tekali - Pekan Cheras Bt.14 - Look Out Point - Jln.Taman Putra - Kg.Cheras Baru - Jln.Kuari - MRR2 - Jalan Cheras - Tun H.S.Lee - Jalan Kinabalu - Masjid Negara - Jln.Sultan Ismail - Jln.Tuanku Abdul Rahman - Jalan Raja - LOOP STARTS (6.6KM X 5 LOOPS) - Dataran Merdeka, Jalan Raja - Leboh Pasar Besar - Jln.Hang Lekiu - Jln.Tun Perak - Jln.Raja Chulan - Jln.Sultan Ismail - Jln.P.Ramlee - Jln.Ampang - Jl.Sultan Ismail - Jln.Tuanku Abdul Rahman - FINISH: Dataran Merdeka, Jalan Raja, Kuala Lumpur

Transfers, Ice And Water Collection : Stage 8

To Start	Dataran Rembau, Rembau, Negeri Sembilan 58.7km 1 hr 10 mins	Finish To Hotel : Palace of Golden Horses, Sungei Besi , Kuala Lumpur 13.9km 5 mins
Depart From Hotel: 09:20hrs		
Ice Collection Before To Start : 07:00hrs - 08:00hrs.		
Equatorial Hotel, Melaka.		

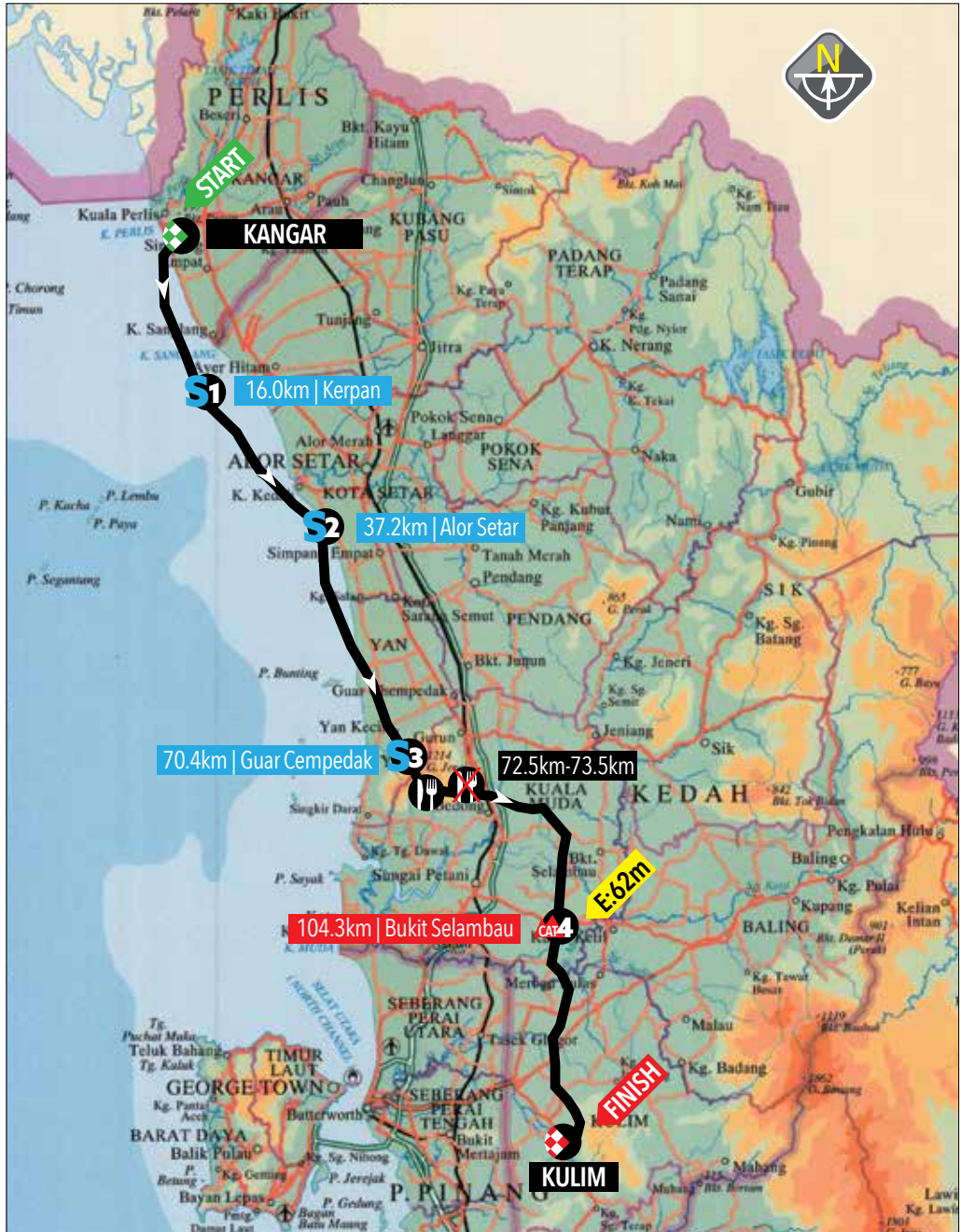


MEMO



Sunday | 18 March 2018
Kangar - Kulim | 147.9km

STAGE MAP





TRANSFER TO START MAP

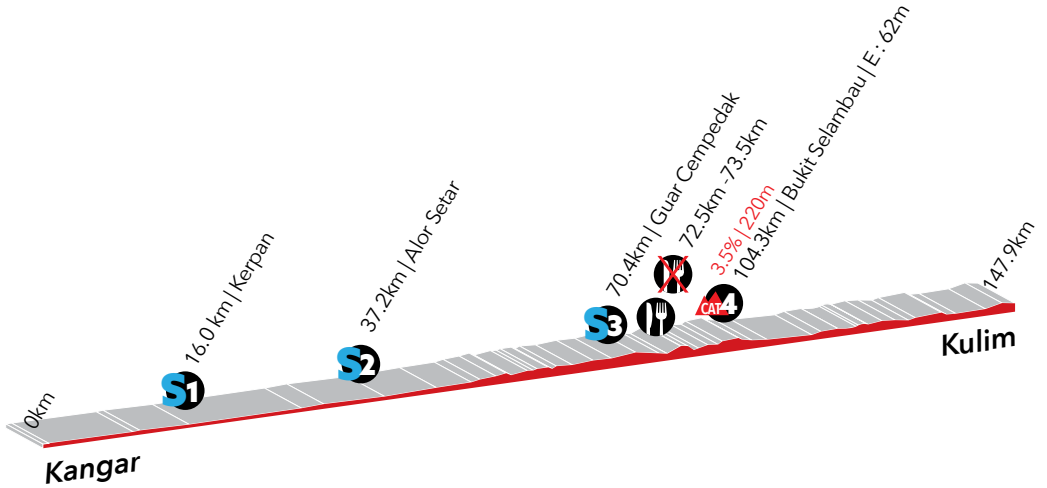
Alor Setar to Kangar



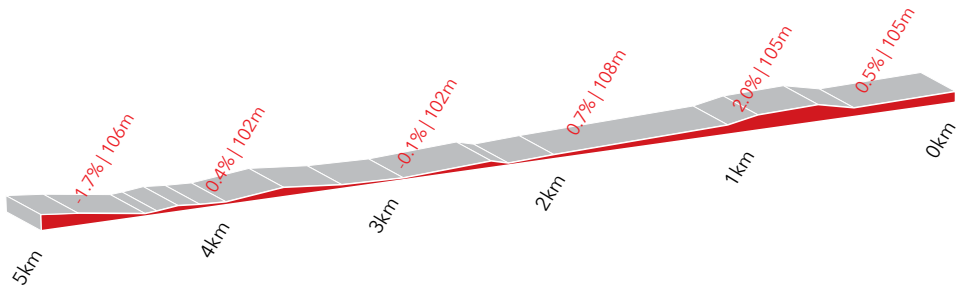


Sunday | 18 March 2018
Kangar - Kulim | 147.9km

PROFILE



5KM PROFILE



SCHEDULE

Start Location:

Taman Merdeka, Majlis Perbandaran Kangar, Jalan Raja Syed Saffi, Kangar, Perlis

Finish Location:

KHTP Business Centre Jalan Hi Tech 2, Taman Perindustrian Hi-Tech, Kulim, Kedah

Neutral Zone : 6.6 km | **Start Time** : 11:00hrs | **ETA** : 14:38hrs

GPS COORDINATES: N26 26 362 E100 11 505 ELEV: 5M					ESTIMATED TIME OF ARRIVAL			
KM	KM TO GO	FEATURES	INSTRUCTION	DESCRIPTION	C	41	43	45
0.0	6.6	Start Gantry	Race Rolling		10:30	11:00	11:00	11:00
0.1	6.5	Traffic Light Junction	Straight On		10:30	11:00	11:00	11:00
0.2	6.5	Junction	Straight On		10:30	11:00	11:00	11:00
0.0	6.6	Tri Fork	Center Straight On		10:30	11:00	11:00	11:00
0.4	6.2	Junction	Straight On		10:30	11:00	11:00	11:00
0.5	6.1	Junction	Right Turn	Direction Arau	10:30	11:00	11:00	11:00
0.7	5.9	Junction	Right Turn	Direction Kuala Perlis	10:31	11:01	11:01	11:01
0.9	5.7	Traffic Light Junction	Straight On		10:31	11:01	11:01	11:01
1.1	5.5	Traffic Light Junction	Straight On		10:31	11:02	11:02	11:02
1.2	5.4	Junction	Straight On	Majlis Perbandaran Kangar On The Left	10:31	11:02	11:02	11:02
1.4	5.2	Traffic Light Junction	Straight On	Sign: Persiaran Jubli Emas On The Right	10:32	11:02	11:02	11:02
1.5	5.1	Junction	Straight On		10:32	11:02	11:02	11:02
1.9	4.7	Junction	Straight On		10:32	11:03	11:03	11:03
2.0	4.6	Junction	Straight On		10:32	11:03	11:03	11:03
2.3	4.3	Traffic Light Junction	Straight On		10:33	11:04	11:04	11:04
2.8	3.8	Traffic Light Junction	Straight On		10:34	11:05	11:05	11:05
3.4	3.2	Junction	Straight On		10:34	11:06	11:06	11:06
4.2	2.4	Traffic Light Junction	Straight On		10:36	11:07	11:07	11:07
4.6	2.0	Junction	Straight On		10:36	11:08	11:08	11:08
5.3	1.3	Traffic Light Junction	Straight On		10:37	11:09	11:09	11:09
5.6	1.0	Junction	Straight On		10:38	11:10	11:10	11:10
6.2	0.4	Traffic Light Junction	Straight On		10:38	11:11	11:11	11:11
6.6	0.0	End Of Neutral Zone	Road Signage Gantry	N06 23 598 E 100 10 952 Elev: 2m	10:39	11:12	11:12	11:12
0.0	147.9	Race Start Proper			10:39	11:12	11:12	11:12
2.7	145.2	Splitters	Keep Left		10:43	11:16	11:16	11:16
2.8	145.1	Junction	Straight On	SMA On The Right	10:43	11:16	11:16	11:16
5.3	142.6	Junction	Straight On	Agro Bank On The Right	10:47	11:20	11:19	11:19
5.8	142.1	Bridge	Caution		10:47	11:21	11:20	11:20
5.9	142.0	Splitters & Traffic Light Junction	Keep Left & Straight On		10:47	11:21	11:20	11:20
6.4	141.5	Junction	Straight On		10:48	11:22	11:21	11:21
7.4	140.5	Junction	Straight On		10:50	11:23	11:22	11:22
8.6	139.3	Junction	Straight On		10:51	11:25	11:24	11:24
9.1	138.8	Junction	Straight On		10:52	11:26	11:25	11:25
10.7	137.2	Splitters	Keep Left		10:54	11:28	11:27	11:27
10.8	137.1	Junction	Straight On	Agro Bazaar On The Right	10:54	11:28	11:27	11:27
11.0	136.9	Sign	Straight On	Kg. Kepala Batas Pauh	10:55	11:28	11:28	11:27



Sunday | 18 March 2018
Kangar - Kulim | 147.9km

SCHEDULE

GPS COORDINATES: N26 26 362 E100 11 505 ELEV: 5M					ESTIMATED TIME OF ARRIVAL			
KM	KM TO GO	FEATURES	INSTRUCTION	DESCRIPTION	C	41	43	45
11.9	136.0	Sign	Straight On	Selamat Datang Ke Negeri Kedah	10:56	11:30	11:29	11:29
12.7	135.2	Bridge	Caution	Ft007/26/30	10:57	11:31	11:30	11:30
13.1	134.8	Road Works	Caution	Bridge Construction	10:58	11:32	11:31	11:30
13.2	134.7	Junction	Straight On		10:58	11:32	11:31	11:30
13.3	134.6	Junction	Straight On		10:58	11:32	11:31	11:30
15.9	132.0	Narrow Bridge	Caution		11:02	11:36	11:35	11:34
16.0	131.9	Sign	Sprint 1 Pekan Kerpan	Tnb Pole Plk 4 ; Elevation: 1m	11:02	11:36	11:35	11:34
16.1	131.8	Traffic Light Junction	Straight On		11:02	11:36	11:35	11:34
18.0	129.9	Police Station	Straight On	Balai Polis Ayer Hitam On The Right	11:05	11:39	11:38	11:37
19.0	128.9	Cross Junction	Straight On		11:06	11:40	11:39	11:38
19.3	128.6	Bridge	Caution		11:07	11:41	11:39	11:39
19.4	128.5	Junction	Straight On		11:07	11:41	11:40	11:39
20.9	127.0	Hump Bridge	Caution	Ft007/018/10	11:09	11:43	11:42	11:41
21.3	126.6	Splitters	Keep Left		11:09	11:44	11:42	11:42
21.5	126.4	Traffic Light Junction	Straight On	Direction Alor Setar	11:10	11:44	11:43	11:42
23.0	124.9	School		SMK Jerlun	11:12	11:46	11:45	11:44
23.3	124.6	Junction	Straight On		11:12	11:47	11:45	11:44
26.5	121.4	Narrow Bridge	Caution		11:17	11:52	11:50	11:49
29.5	118.4	Traffic Light Junction	Straight On	Pos Malaysia On The Right	11:21	11:56	11:54	11:53
30.0	117.9	Sign	Drink Start	TNB Pole B3/11, Jalan Janggus	11:22	11:57	11:55	11:54
31.5	116.4	Bridge	Caution	Ft007/008/80	11:24	11:59	11:57	11:56
32.0	115.9	Junction	Straight On	Taman Flora On The Right	11:25	12:00	11:58	11:57
32.4	115.5	Bridge	Caution		11:25	12:01	11:58	11:57
32.5	115.4	Splitters	Keep Left		11:25	12:01	11:58	11:57
32.6	115.3	Traffic Light Junction	Straight On	Billboard: Zeta Tyre	11:26	12:01	11:58	11:57
35.2	112.7	Splitters	Keep Left		11:29	12:05	12:02	12:01
35.3	112.6	Traffic Light Junction	Straight On	Direction Alor Setar	11:29	12:05	12:02	12:01
35.6	112.3	School		SK Mergong On The Right	11:30	12:05	12:03	12:02
36.0	111.9	Bridge	Caution		11:30	12:06	12:03	12:02
36.3	111.6	Traffic Light Junction	Straight On	Direction Pusat Bandar	11:31	12:06	12:04	12:03
36.7	111.2	Traffic Light Junction	Straight On	Nissan Showroom	11:31	12:07	12:04	12:03
37.2	110.7	Sign	Sprint 2 Alor Setar	RHB Otr	11:32	12:08	12:05	12:04
37.3	110.6	Traffic Light Junction	Straight On	BSN On The Left	11:32	12:08	12:05	12:04
37.6	110.3	Bridge	Caution	Sungai Anak Bukit	11:33	12:08	12:06	12:04
37.7	110.2	Splitters	Keep Left		11:33	12:08	12:06	12:05

SCHEDULE

Sunday | 18 March 2018
Kangar - Kulim | 147.9km

KM	KMTOGO	FEATURES	INSTRUCTION	DESCRIPTION	ESTIMATED TIME OF ARRIVAL			
					C	41	43	45
37.8	110.1	Junction	Straight On		11:33	12:09	12:06	12:05
37.9	110.0	Traffic Light Junction	Straight On		11:33	12:09	12:06	12:05
38.1	109.8	Junction	Straight On		11:33	12:09	12:06	12:05
38.2	109.7	Junction	Straight On		11:34	12:09	12:06	12:05
38.4	109.5	Traffic Light Junction	Right Turn		11:34	12:10	12:07	12:06
38.6	109.3	Mosque		Masjid Zahir On The Right	11:34	12:10	12:07	12:06
38.8	109.1	Traffic Light Junction	Straight On		11:34	12:10	12:07	12:06
39.0	109.0	Junction	Straight On		11:35	12:10	12:08	12:06
39.1	108.8	Hump Bridge	Caution	Sungai Kedah	11:35	12:11	12:08	12:06
39.3	108.6	Splitters	Keep Left		11:35	12:11	12:08	12:07
39.4	108.6	Traffic Light Junction	Straight On		11:35	12:11	12:08	12:07
40.0	107.9	Pedestrian Traffic Light		SK Sungai Korok Lama	11:36	12:12	12:09	12:08
40.2	107.7	Traffic Light Junction	Straight On		11:36	12:12	12:09	12:08
40.3	107.6	Traffic Light Junction	Straight On		11:37	12:12	12:09	12:08
41.1	106.8	Traffic Light Junction	Left Turn	Direction Pendang / Sungai Petani	11:38	12:14	12:11	12:09
41.4	106.5	Traffic Light Junction	Right Turn	Direction Pendang / Nasi Kandar Nazmir	11:38	12:14	12:11	12:10
41.9	106.0	Junction	Straight On		11:39	12:15	12:12	12:10
42.9	105.0	Junction	Straight On		11:40	12:16	12:13	12:12
13.2	134.7	Traffic Light Junction	Straight On		10:58	11:32	11:31	11:30
44.9	103.0	Traffic Light Junction	Straight On		11:43	12:19	12:16	12:15
45.0	102.9	Traffic Light Junction	Straight On		11:43	12:19	12:16	12:15
46.4	101.5	Junction	Straight On		11:45	12:22	12:18	12:17
47.9	100.0	Traffic Light Junction	Straight On		11:47	12:24	12:20	12:19
48.9	99.0	Speed Breakers	Caution		11:49	12:25	12:22	12:20
49.3	98.6	Sign		Spg. Empat	11:49	12:26	12:22	12:21
49.9	98.0	Traffic Light Junction	Straight On		11:50	12:27	12:23	12:22
50.0	98.0	Bridge	Caution		11:50	12:27	12:23	12:22
50.0	97.9	Sign	50km	End Of Bridge / Kedai Gambar Sinar Ria Photo	11:50	12:27	12:23	12:22
54.2	93.7	Pedestrian Traffic Light	Straight On	Sk.buluh Lima On The Right	11:56	12:33	12:29	12:28
55.2	92.7	Sign	Straight On	Kota Sarang Semut	11:58	12:35	12:31	12:29
55.7	92.2	Police Station	Straight On	Balai Polis Kota Sarang Semut	11:59	12:35	12:31	12:30
55.9	92.0	Splitters	Keep Left		11:59	12:36	12:32	12:30
56.0	91.9	Traffic Light Junction	Straight On	Perhentian Bas Kota Sarang Semut	11:59	12:36	12:32	12:30



Sunday | 18 March 2018
Kangar - Kulim | 147.9km

SCHEDULE

					ESTIMATED TIME OF ARRIVAL			
KM	KM TO GO	FEATURES	INSTRUCTION	DESCRIPTION	C	41	43	45
56.4	91.5	Narrow Bridge	Caution	Sg.Sala	12:00	12:37	12:32	12:31
58.2	89.7	Traffic Light Junction	Straight On	Direction Sungai Petani	12:02	12:39	12:35	12:33
60.5	87.4	Sign		Spg.Dua Sg.dusun	12:05	12:43	12:38	12:36
61.0	86.9	Junction	Straight On		12:06	12:43	12:39	12:37
61.6	86.3	Sign		Kg.Batu 14	12:07	12:44	12:40	12:38
62.6	85.3	Sign		Spg.Tiga Sg.limau	12:08	12:46	12:41	12:39
63.0	84.9	Junction	Straight On		12:09	12:46	12:42	12:40
63.7	84.2	Sign		Pdg.Lumat	12:10	12:47	12:43	12:41
64.2	83.7	Speed Breakers	Caution		12:11	12:48	12:44	12:42
65.2	82.7	Sign		Kg.Batu 16	12:12	12:50	12:45	12:43
65.9	82.0	Sign		Kg.Batu 17	12:13	12:51	12:46	12:44
66.7	81.2	Junction	Straight On		12:14	12:52	12:47	12:45
68.1	79.8	Junction	Straight On		12:16	12:54	12:49	12:47
68.4	79.5	Junction	Straight On		12:17	12:55	12:50	12:47
69.1	78.8	Hump Bridge	Caution	Terusan Selatan	12:18	12:56	12:51	12:48
69.3	78.6	Sign		Guar Cempedak	12:18	12:56	12:51	12:49
69.5	78.4	Splitters	Keep Left		12:18	12:56	12:51	12:49
69.6	78.3	Traffic Light Junction	Straight On		12:18	12:56	12:51	12:49
70.2	77.7	Traffic Light Junction	Straight On		12:19	12:57	12:52	12:50
70.3	77.6	Police Station		Balai Polis Guar Cempedak	12:19	12:57	12:52	12:50
70.4	77.5	Sign	Sprint 3 Guar Cempedak	TNB Pole: Th Ab 3	12:20	12:58	12:52	12:50
71.3	76.6	Bridge	Caution		12:21	12:59	12:54	12:51
71.7	76.2	Bridge	Caution	Sg.Belida	12:21	12:59	12:54	12:52
72.2	75.7	Arch		Gunung Jerai Entrance On The Right	12:22	13:00	12:55	12:53
72.4	75.5	Bridge	Caution		12:22	13:01	12:55	12:53
73.2	74.7	Junction	Straight On		12:24	13:02	12:56	12:54
73.6	74.3	Bridge	Caution		12:24	13:02	12:57	12:55
73.9	74.0	Sign		Gurun	12:25	13:03	12:57	12:55
74.6	73.3	Junction	Straight On		12:26	13:04	12:58	12:56
74.8	73.1	Splitters	Keep Left		12:26	13:04	12:59	12:56
74.9	73.0	Pedestrian Traffic Light	Straight On		12:26	13:04	12:59	12:56
75.0	72.9	Traffic Light Junction	Left Turn	Direction Baling Route <175> : Pos Malaysia On The Right	12:26	13:04	12:59	12:57
75.1	72.8	Rail Crossing	Caution		12:26	13:05	12:59	12:57
75.6	72.3	Splitters	Keep Left	Pasaraya Anika Otr	12:27	13:05	13:00	12:57
75.8	72.1	Traffic Light Junction	Straight On		12:27	13:06	13:00	12:58

SCHEDULE

Sunday | 18 March 2018
Kangar - Kulim | 147.9km

					ESTIMATED TIME OF ARRIVAL			
KM	KM TO GO	FEATURES	INSTRUCTION	DESCRIPTION	C	41	43	45
76.0	71.9	Splitters	Keep Left		12:28	13:06	13:00	12:58
76.2	71.7	Traffic Light Junction	Straight On		12:28	13:06	13:01	12:58
76.5	71.4	Traffic Light Junction	Straight On		12:28	13:07	13:01	12:59
77.0	70.9	Traffic Light Junction	Straight On		12:29	13:07	13:02	12:59
77.6	70.3	Traffic Light Junction	Straight On	Rest.hj.amran On The Right	12:30	13:08	13:03	13:00
77.9	70.0	Bridge	Caution		12:30	13:09	13:03	13:01
79.7	68.2	Traffic Light Junction	Straight On	Direction Jeniang	12:33	13:11	13:06	13:03
80.7	67.2	Traffic Light Junction	Straight On		12:34	13:13	13:07	13:05
81.4	66.5	Traffic Light Junction	Straight On		12:35	13:14	13:08	13:06
83.1	64.8	Traffic Light Junction	Straight On		12:38	13:17	13:11	13:08
83.4	64.5	Bridge	Caution		12:38	13:17	13:11	13:08
91.5	56.4	Traffic Light Junction	Right Turn	To Route <K615>	12:50	13:29	13:23	13:20
92.2	55.7	Junction	Right Turn	To Route <K17> Direction Bukit Selambau	12:51	13:30	13:24	13:21
94.4	53.5	Narrow Bridge	Caution		12:54	13:34	13:27	13:24
94.6	53.3	Junction	Straight On		12:54	13:34	13:27	13:24
94.8	53.1	Sign		Red Sign: Awas Selekoh Merbahaya	12:54	13:34	13:27	13:24
96.9	51.0	Junction	Straight On		12:57	13:37	13:30	13:27
97.1	50.8				12:58	13:38	13:31	13:27
98.5	49.4	Junction	Straight On		13:00	13:40	13:33	13:29
99.2	48.7	Bridge	Caution	Sungai Kerkau	13:01	13:41	13:34	13:30
100.4	47.5	Junction	Straight On		13:02	13:43	13:35	13:32
100.5	47.4	Bridge	Caution		13:03	13:43	13:35	13:32
102.0	45.9	Bridge	Caution		13:05	13:45	13:38	13:34
102.4	45.5	Junction	Straight On		13:05	13:46	13:38	13:35
104.3	40.9	Sign		KOM 1 Bukit Selambau Cat.4 62m	13:08	13:48	13:41	13:37
104.9	43.0	Junction	Straight On	Direction Kuala Ketil	13:09	13:49	13:42	13:38
105.6	42.3	Police Station		Balai Polis Bukit Selambau On The Right	13:10	13:50	13:43	13:39
106.4	41.5	Junction	Straight On		13:11	13:52	13:44	13:40
106.5	41.4	Narrow Bridge	Caution		13:11	13:52	13:44	13:41
107.5	40.4	Junction	Straight On		13:13	13:53	13:45	13:42
109.5	38.4	Bridge	Caution		13:15	13:56	13:48	13:45
110.2	37.7	Junction	Straight On		13:16	13:57	13:49	13:46
112.7	35.2	Junction	Straight On		13:20	14:01	13:53	13:49
114.6	33.3	Cross Junction	Straight On		13:23	14:04	13:56	13:52
116.1	31.8	Bridge	Caution	Sungai Muda	13:25	14:06	13:58	13:54



Sunday | 18 March 2018
Kangar - Kulim | 147.9km

SCHEDULE

					ESTIMATED TIME OF ARRIVAL			
KM	KM TO GO	FEATURES	INSTRUCTION	DESCRIPTION	C	41	43	45
116.6	31.3	Splitters	Keep Left	Team Car Deviation Far Left!	13:26	14:07	13:58	13:55
116.7	31.2	Traffic Light Junction	Straight On	Junction No. B 51	13:26	14:07	13:59	13:55
117.1	30.8	Junction	Straight On		13:26	14:08	13:59	13:55
118.0	29.9	Traffic Light Junction	Straight On		13:28	14:09	14:00	13:57
118.7	29.2	Sign	Straight On	Kolej Universiti Insaniah - Entrance 1	13:29	14:10	14:01	13:58
119.1	28.8	Junction	Straight On		13:29	14:11	14:02	13:58
119.9	28.0	Sign	Straight On	Kolej Universiti Insaniah - Entrance 2	13:30	14:12	14:03	13:59
120.5	27.4	Junction	Straight On		13:31	14:13	14:04	14:00
121.1	26.8	Splitters	Keep Left		13:32	14:14	14:05	14:01
121.2	26.7	Junction	Straight On		13:32	14:14	14:05	14:01
121.4	26.5	Road Works And Speed Breakers	Caution		13:32	14:14	14:05	14:01
121.5	26.4	Metal Bridge	Caution		13:33	14:14	14:05	14:01
121.6	26.4	Speed Breakers	Caution		13:33	14:14	14:06	14:02
121.6	26.3	Junction	Straight On		13:33	14:14	14:06	14:02
121.8	26.1	Splitters Booth Way	Straight On		13:33	14:15	14:06	14:02
122.1	25.8	Narrow Bridge	Caution		13:33	14:15	14:06	14:02
122.6	25.3	Pedestrian Traffic Light	Straight On	Sk Merbau Pulas	13:34	14:16	14:07	14:03
122.7	25.2	Narrow Bridge	Caution		13:34	14:16	14:07	14:03
122.8	25.1	Narrow Bridge	Caution		13:34	14:16	14:07	14:03
124.5	23.4	Junction	Straight On		13:37	14:19	14:10	14:06
125.9	22.0	Junction	Straight On		13:39	14:21	14:12	14:08
127.1	20.8	Junction	Left Turn	Direction Padang Mieha - K185	13:41	14:23	14:13	14:09
127.4	20.5	Pedestrian Traffic Light	Straight On		13:41	14:23	14:14	14:10
127.6	20.3	Road Works	Caution		13:41	14:23	14:14	14:10
128.7	19.2	Splitters	Keep Left		13:43	14:25	14:16	14:11
128.8	19.1	Cross Junction	Right Turn	Mfcc On The Right	13:43	14:25	14:16	14:12
129.5	18.4	Splitters	Keep Left		13:44	14:26	14:17	14:13
129.7	18.2	Traffic Light Junction	Straight On	Mbi Desaku On The Right	13:44	14:26	14:17	14:13
129.9	18.0	Junction	Straight On	Bhp On The Left	13:45	14:27	14:17	14:13
131.0	16.9	Traffic Light Junction	Straight On	Direction Kulim - R04	13:46	14:28	14:19	14:15
132.7	15.2	Traffic Light Junction	Straight On	Inokom Factory On The Left	13:49	14:31	14:21	14:17
136.6	11.3	Un Even Road	Caution		13:54	14:37	14:27	14:23
138.8	9.1	Junction	Straight On	Un Even Road	13:57	14:40	14:30	14:26
139.7	8.2	Traffic Light Junction	Left Turn	Kulim Hitec Park Sign Otr Lebuhraya Perdana	13:59	14:41	14:31	14:27



SCHEDULE

Sunday | 18 March 2018
Kangar - Kulim | 147.9km

					ESTIMATED TIME OF ARRIVAL			
KM	KM TO GO	FEATURES	INSTRUCTION	DESCRIPTION	C	41	43	45
140.5	7.4	Traffic Light Junction	Straight On		14:00	14:43	14:33	14:28
141.4	6.5	Traffic Light Junction	Straight On	Sign Fasa 3 On The Right	14:01	14:44	14:34	14:29
142.2	5.7	Bridge	Caution		14:02	14:45	14:35	14:30
142.8	5.1	Traffic Light Junction	Left Turn	Direction Jalan Hitec 1	14:03	14:46	14:36	14:31
143.0	4.9	Traffic Light Junction	Straight On	Osram On The Left	14:03	14:46	14:36	14:31
144.0	3.9	Traffic Light Junction	Straight On	Intel On The Right	14:05	14:48	14:38	14:33
144.5	3.4	Junction	Straight On		14:05	14:49	14:38	14:34
144.6	3.3	Bridge	Caution		14:06	14:49	14:38	14:34
144.8	3.1	Sign	Straight On	Nur Power On The Left	14:06	14:49	14:39	14:34
145.8	2.1	Traffic Light Junction	Right Turn	Zone 2 Sign On The Left	14:07	14:51	14:40	14:35
146.1	1.8	Bridge	Caution		14:08	14:51	14:41	14:36
146.3	1.6	Traffic Light Junction	Straight On		14:08	14:51	14:41	14:36
146.9	1.0	Traffic Light Junction	Right Turn	Direction Jalan Hitec 2	14:09	14:52	14:42	14:37
147.0	0.9	Junction	Straight On		14:09	14:52	14:42	14:37
147.3	0.6	Traffic Light Junction	Straight On		14:09	14:53	14:42	14:37
147.4	0.5	Traffic Light Junction	Straight On		14:10	14:53	14:42	14:38
147.6	0.3	Junction	Straight On	To Deviation	14:10	14:53	14:43	14:38
147.9	0.0	Finish Line	KHTP	Business Centre Otl Jalan Hi Tec 2	14:10	14:54	14:43	14:38



TIME TABLE

Sunday | 18 March 2018
Kangar - Kulim | 147.9km

Start Time Table

Start Location :
Taman Merdeka, Majlis Perbandaran Kangar,
Jalan Raja Syed Saffi, Kangar, Perlis.

Time	Activities
00630hrs	VPP in Operation Race Facilities Crew On Site Race Security On Site Road Closure at Start Area
0800hrs	PA System Activated
0900hrs	Race Officials On Site
0930hrs	Cavalcade Assembles
0945hrs	Guests Arrival
1000hrs	Teams arrival Riders Signing On
1015hrs	VVIPs Arrival Host Venue Presentation
1030hrs	Cavalcade Departs
1045hrs	Riders Signing On Closes
1050hrs	Advance Vehicles Depart
1055hrs	Riders Assemble at Start Line
1100hrs	Le Tour de Langkawi Flag-Off
1115hrs	VVIPs Depart
1130hrs	De-Rig Commence
1330hrs	Road Re-Opens

Finish Time Table

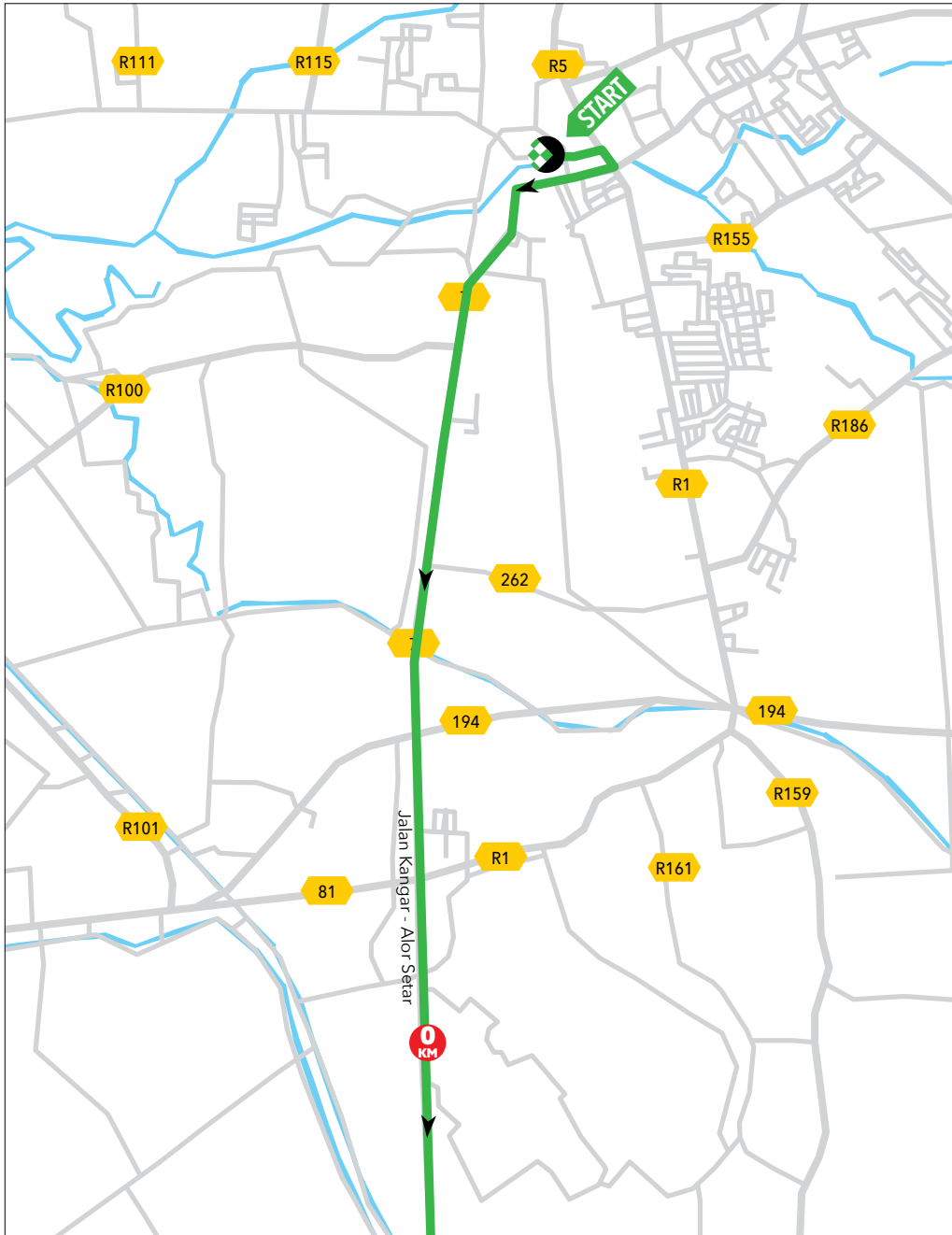
Finish Location :
KHTP Business Centre Jalan Hi Tech 2, Taman
Perindustrian Hi-Tech, Kulim, Kedah

Time	Activities
0700hrs	Race Facilities Crew On Site Road closure at finish area
0900hrs	PA System Activated Race Technical On Site Side Events commence
1300hrs	Guests Arrival
1330hrs	VVIPs Arrival Host Venue Presentation
1410hrs	Cavalcade Arrives at Finish
1430hrs	Advance Vehicles Arrival
1438hrs	Le Tour de Langkawi Arrives
1500hrs	Jersey and Prize Presentation
1530hrs	VVIPs Depart
1545hrs	De-Rig Commence
1700hrs	Road Re-Opens



Kangar

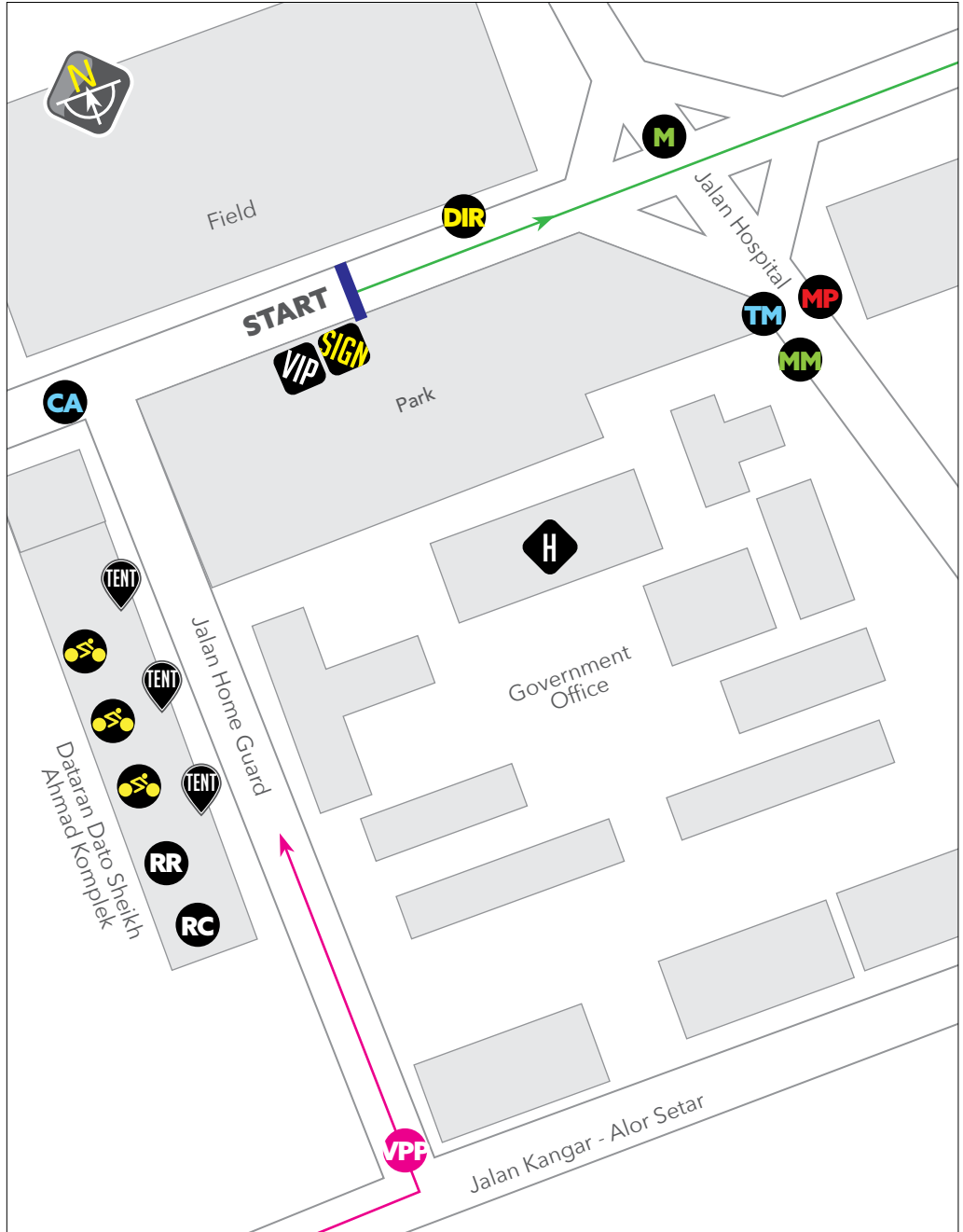
START LOCATION MAP





START LAYOUT MAP

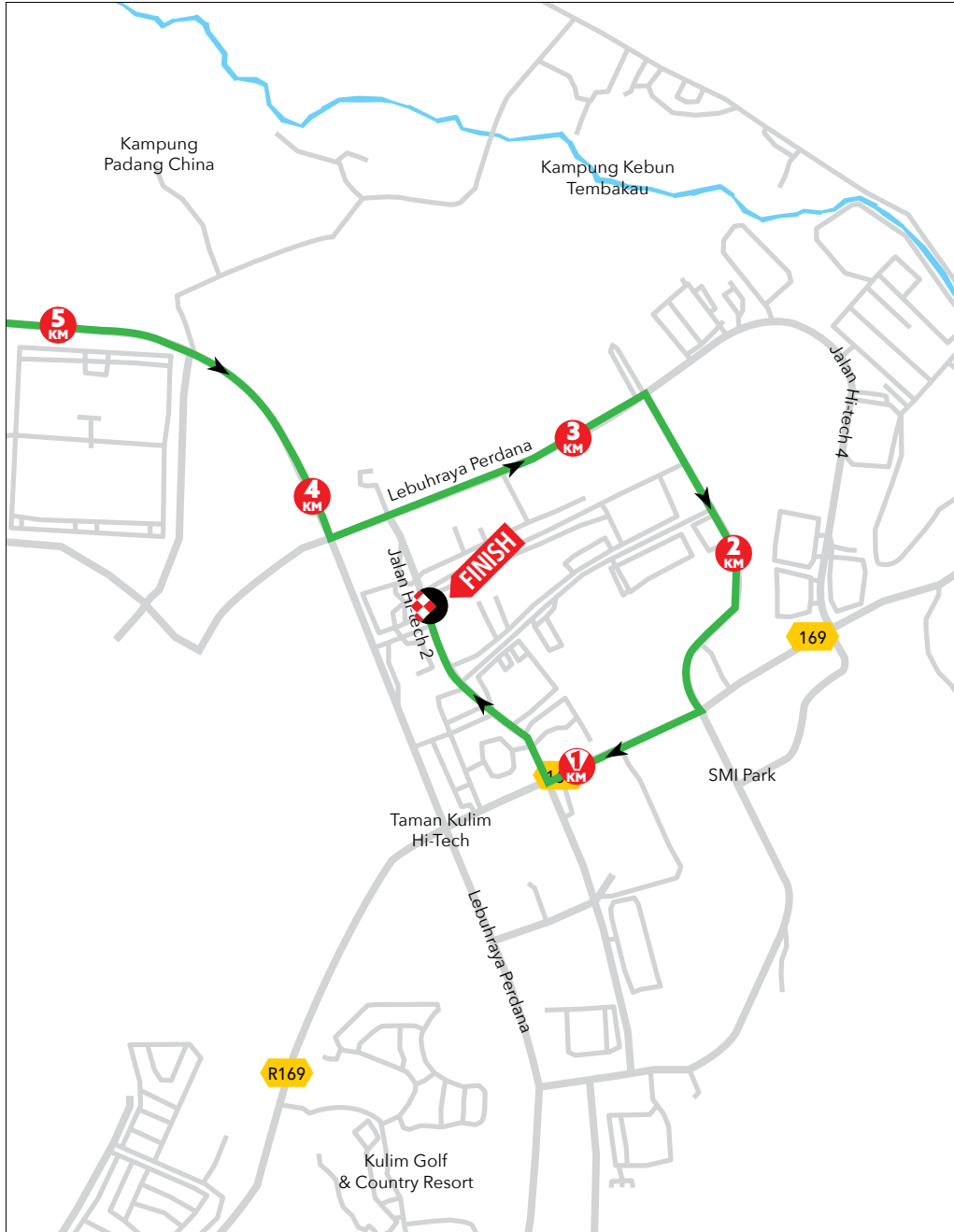
Padang Majlis
Perbandaran Kangar





Kulim

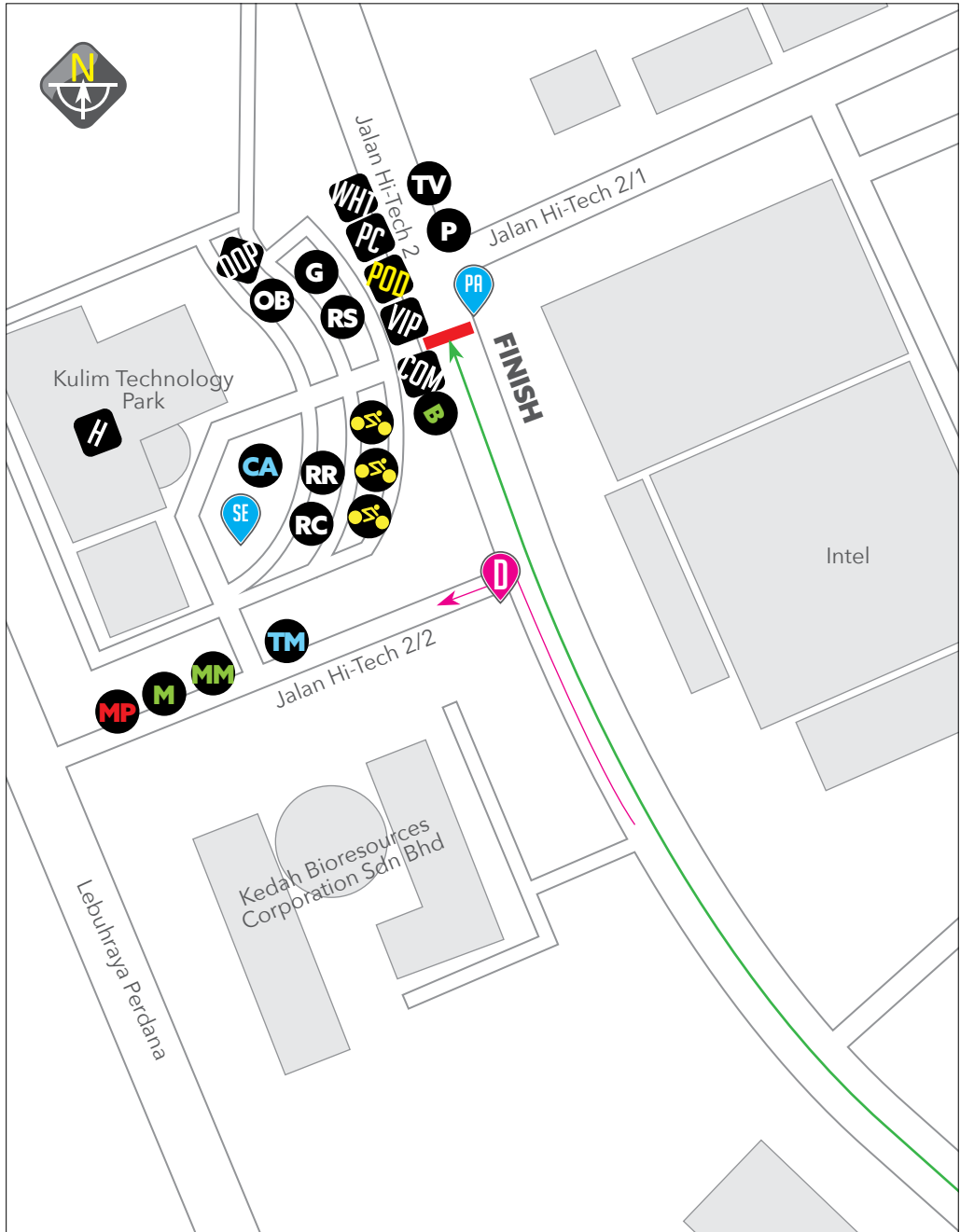
FINISH LOCATION MAP





FINISH LAYOUT MAP

KHTP Business Centre
Jalan Hi Tech 2
Taman Perindustrian Hi-Tech





Kulim to Butterworth

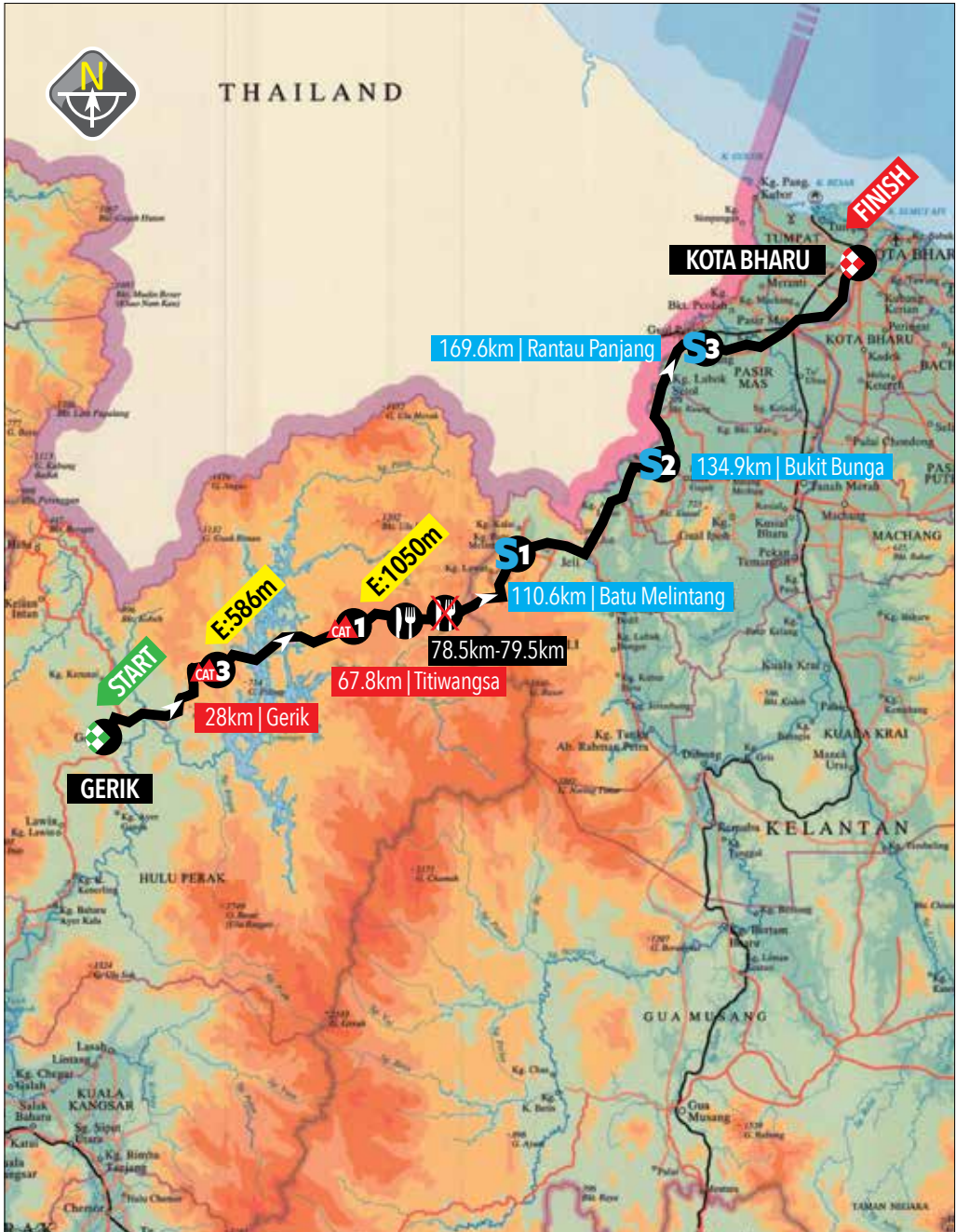
TRANSFER TO HOTEL MAP





Monday | 19 March 2018
Gerik - Kota Bharu | 208.3km

STAGE MAP





TRANSFER TO START MAP

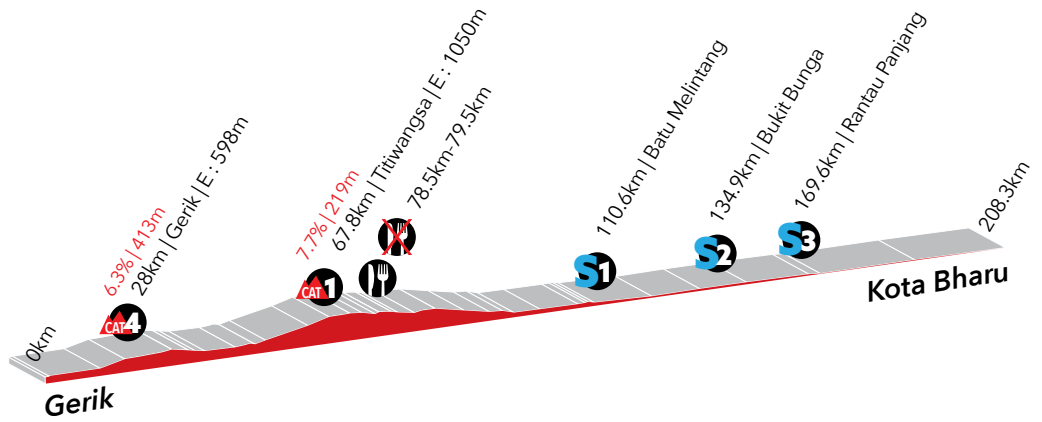
Butterworth to Gerik



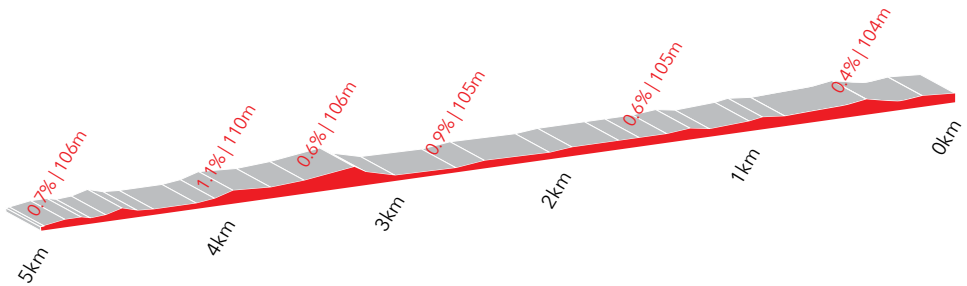


PROFILE

Monday | 19 March 2018
Gerik - Kota Bharu | 208.3km



5KM PROFILE



SCHEDULE

Start Location:
Pekan Gerik, No.21A Jalan Mat Saman Utama, Gerik, Perak

Finish Location:
Front Of Stadium Sultan Muhammad Ke IV, Jalan Mahmood, Kota Bharu, Kelantan

Neutral Zone : 5.2 km | **Start Time :** 11:00hrs | **ETA :** 16:00hrs

					Estimated Time Of Arrival			
KM	KMToGo	Features	Instruction	Description	C	41	43	45
0.0	5.2	Start Gantry	Race Rolling	Pekan Gerik	10:30	11:00	11:00	11:00
0.1	5.1	Junction	Left Turn		10:30	11:00	11:00	11:00
0.2	5.1	Cross Junction	Straight On		10:30	11:00	11:00	11:00
0.2	5.0	Cross Junction	Right Turn	Jalan Tun Saban	10:30	11:00	11:00	11:00
0.3	4.9	Cross Junction	Left Turn	Jalan Stesen: Gerik Bus Station	10:30	11:00	11:00	11:00
0.4	4.8	Traffic Light Junction	Right Turn		10:30	11:00	11:00	11:00
0.8	4.4	Traffic Light Junction	Straight On		10:31	11:01	11:01	11:01
0.9	4.3	Traffic Light Junction	Straight On		10:31	11:01	11:01	11:01
2.9	2.3	Round About	2nd Exit		10:34	11:05	11:05	11:05
4.3	0.9	Splitters	Keep Left		10:36	11:08	11:08	11:08
4.4	0.9	T-junction	Right Turn		10:36	11:08	11:08	11:08
4.6	0.6	Junction	Straight On		10:36	11:08	11:08	11:08
5.1	0.1	Junction	Straight On		10:37	11:09	11:09	11:09
5.2	0.0	End Of Neutral Zone	Sign: Klinik Malaysia Otr & Tnb Pole: Tdp 6/16		10:37	11:09	11:09	11:09
0.0	208.3	Race Start Proper			10:37	11:09	11:09	11:09
0.2	208.1	Junction	Straight On		10:37	11:10	11:10	11:10
0.6	207.7	Junction	Straight On		10:38	11:10	11:10	11:10
1.4	206.9	Junction	Straight On		10:39	11:12	11:11	11:11
3.0	205.3	Bridge	Caution		10:41	11:14	11:14	11:13
5.8	202.5	Splitters	Keep Left		10:45	11:18	11:18	11:17
5.9	202.4	Traffic Light Junction	Straight On	Blue Sign: Kawasan Perindustrian Badariang Otl	10:45	11:19	11:18	11:18
8.5	199.8	Junction	Straight On		10:49	11:23	11:22	11:21
9.2	199.1	Bridge	Caution		10:50	11:24	11:23	11:22
15.4	192.9	Sign	Straight On	Blue Sign: Lorong Memotong Bermula Otl	10:59	11:34	11:32	11:31
24.3	184.0	Sign	Straight On	Awas Selekoh Tajam Otl	11:12	11:48	11:46	11:43
25.1	183.2	Land Slide Area	Caution		11:13	11:49	11:47	11:44
25.2	183.1	Road Narrows	Caution	Road Narrows To Single Lane	11:13	11:49	11:47	11:44
28.0	180.3	Sign	KOM 1 Gerik Cat.3 586m	Sign: Lorong Memotong Tamat	11:17	11:54	11:51	11:48
30.0	178.3	Sign	Drink Start	Red Sign: Awas Selekoh Tajam Di Hadapan Otl	11:20	11:57	11:54	11:51
36.1	172.2	Bridge	Caution		11:29	12:06	12:03	12:00
38.6	169.7	Junction	Straight On		11:32	12:10	12:07	12:03
38.7	169.6	Bridge	Caution		11:32	12:10	12:07	12:03
39.5	168.8	Sign	Straight On	Selamat Jalan	11:33	12:12	12:09	12:04
40.4	167.9	Sign	Straight On	Kuarters Pusat Perikanan Otl	11:35	12:13	12:10	12:06
45.5	162.8	Junction	Straight On		11:42	12:21	12:18	12:13



Monday | 19 March 2018
Gerik - Kota Bharu | 208.3km

SCHEDULE

					Estimated Time Of Arrival			
KM	KMToGo	Features	Instruction	Description	C	41	43	45
46.9	161.4	Sign	Straight On	Lorong Memotong Di Hadapan	11:44	12:23	12:20	12:15
50.0	158.3	Sign	Straight On	50km	11:48	12:28	12:24	12:19
51.5	156.8	Pot Hole	Caution		11:51	12:31	12:27	12:21
55.0	153.3	Sign	Straight On	Red Sign: Awas Selekoh Tajam Elev:793m	11:56	12:36	12:32	12:26
58.3	150.0	Bridge	Caution		12:00	12:41	12:37	12:31
66.3	192.4	Milestone	Straight On	Kota Bharu 139. Elev: 1017m	11:00	11:34	11:33	11:31
67.8	140.5	Sign	KOM 2 Titiwangsa Cat.1 1050m	Sign: Restoran Amiza Titiwangsa Otl	12:14	12:56	12:51	12:44
73.2	135.1	Open Tunnel	Caution		12:22	13:05	12:59	12:51
78.5	129.8	Sign	Feed Zone Start	Milestone Kota Bharu 127	12:29	13:13	13:07	12:59
79.5	128.8	Sign	Feed Zone End	Milestone Kota Bharu 126	12:31	13:15	13:09	13:00
83.7	124.6	Sign	Straight On	Sempadan Daerah Kelantan Otl	12:37	13:21	13:15	13:06
91.2	117.1	Bridge	Caution	Pergau Dam	12:47	13:33	13:26	13:17
98.5	109.8	Sign	Straight On	Kg. Kolam Air Panas	12:58	13:45	13:37	13:27
104.1	104.2	Junction	Straight On	Dir. Tanah Merah	13:06	13:54	13:45	13:35
105.6	102.7	Junction	Straight On		13:08	13:56	13:48	13:37
106.2	102.1	Narrow Bridge	Caution		13:09	13:57	13:49	13:37
106.5	101.8	Splitters	Keep Left		13:09	13:57	13:49	13:38
106.6	101.7	Junction	Straight On		13:09	13:58	13:49	13:38
106.7	101.6	Bridge	Caution		13:09	13:58	13:49	13:38
106.8	101.5	Sign	Straight On	Kg. Bechah Pulai	13:10	13:58	13:49	13:38
109.5	98.8	Sign	Straight On	Kg. K.long	13:13	14:02	13:54	13:42
110.6	97.7	Sign	Sprint 1 Batu Melintang	Sign: Kak Roh & Family Seefood Otl	13:15	14:04	13:55	13:44
110.7	97.6	Junction	Straight On		13:15	14:04	13:55	13:44
111.5	96.8	Sign	Straight On	Kg. Sg. Mekong	13:16	14:05	13:57	13:45
112.4	95.9	Bridge	Straight On		13:18	14:07	13:58	13:46
112.9	95.4	Sign	Straight On	Kg. Bkt. Pak Mud	13:18	14:08	13:59	13:47
114.0	94.3	Sign	Straight On	Lebuhraya Timur Barat Tamat	13:20	14:09	14:00	13:48
115.0	93.3	Junction	Straight On		13:21	14:11	14:02	13:50
116.4	91.9	Sign	Straight On	Jeli	13:23	14:13	14:04	13:52
116.9	91.4	Splitters	Keep Left		13:24	14:14	14:05	13:52
117.0	91.3	Junction	Straight On		13:24	14:14	14:05	13:53
118.3	90.0	Splitters	Keep Left		13:26	14:16	14:07	13:54
118.4	89.9	Traffic Light Junction	Straight On		13:26	14:16	14:07	13:54
119.0	89.3	Sign	Straight On	Petronas Otr	13:27	14:17	14:08	13:55
119.3	89.0	Sign	Straight On	Politeknik Jeli Otr	13:27	14:18	14:08	13:56

SCHEDULE

Monday | 19 March 2018
Gerik - Kota Bharu | 208.3km

					Estimated Time Of Arrival			
KM	KMToGo	Features	Instruction	Description	C	41	43	45
119.6	88.7	Junction & Sign	Straight On	Lakota	13:28	14:18	14:09	13:56
120.6	87.7	Junction	Straight On		13:29	14:20	14:10	13:58
121.3	87.0	Junction	Straight On		13:30	14:21	14:11	13:59
121.4	86.9	Junction	Straight On		13:30	14:21	14:11	13:59
122.0	86.3	Junction	Straight On		13:31	14:22	14:12	14:00
122.5	85.8	Junction	Straight On		13:32	14:23	14:13	14:00
123.4	84.9	Sign	Straight On	Universiti Malaysia Kelantan OTR	13:33	14:24	14:14	14:01
123.7	84.6	Sign		Dataran Wawasan Jeli	13:34	14:25	14:15	14:02
124.0	84.3	Sign	Straight On	Mrsm Jeli On The Left	13:34	14:25	14:15	14:02
124.2	84.1	Pedestrian Traffic Light & Speed	Straight On & Caution		13:34	14:25	14:16	14:03
124.9	83.4	Narrow Bridge	Caution		13:35	14:27	14:17	14:04
128.5	79.8	Bridge	Straight On	Sg. Buluh	13:41	14:32	14:22	14:09
129.0	79.3	Bridge	Caution		13:41	14:33	14:23	14:09
129.3	79.0	Sign & Skl	Keep Left	Ayer Lanas	13:42	14:33	14:23	14:10
129.4	78.9	Junction	Straight On		13:42	14:34	14:23	14:10
129.8	78.5	Bridge	Caution	Sg. Lanas	13:42	14:34	14:24	14:10
133.8	74.5	Junction	Straight On		13:48	14:41	14:30	14:16
134.2	74.1	Splitters	Keep Left		13:49	14:41	14:31	14:17
134.3	74.0	Traffic Light Junction	Straight On		13:49	14:41	14:31	14:17
134.9	73.4	Sign	Sprint 2 Bukit Bunga	Grey Bus Stop / Sign: Dataran Bukit Bunga Otl	13:50	14:42	14:32	14:18
	72.2	Bridge	Caution	Sungai Tanah Merah	13:51	14:44	14:33	14:19
141.4	66.9	Bridge	Caution	Sg. Sendok	13:59	14:53	14:41	14:27
143.6	64.7	Junction	Left Turn		14:02	14:56	14:45	14:30
144.9	63.4	Narrow Hump Bridge	Caution	Direction Rantau Panjang - R196 Exit Panglima Bayu	14:04	14:58	14:47	14:31
150.5	57.8	Sign	Straight On	Balai Polis Lalang Pepuyu	14:12	15:07	14:55	14:39
150.6	57.7	Speed Breakers	Caution	Check Point Aksem / Upp	14:12	15:07	14:55	14:39
152.1	56.2	Narrow Bridge	Caution		14:14	15:09	14:57	14:42
153.9	54.4	Junction	Straight On		14:17	15:12	15:00	14:44
155.1	53.2	Pedestrian Traffic Light And Speed	Caution And Straight On	SK Rahmat On The Right	14:19	15:14	15:02	14:46
155.7	52.6	Narrow Hump Bridge	Caution		14:19	15:15	15:03	14:47
157.7	50.6	Junction	Straight On		14:22	15:18	15:06	14:49
160.3	48.0	Sign	Straight On	Balai Polis Lubuk Stol	14:26	15:22	15:10	14:53
160.8	47.5	Junction	Straight On		14:27	15:23	15:10	14:54
164.1	44.2	Junction	Straight On		14:31	15:28	15:15	14:58
164.4	43.9	Sharp Right	Caution	Uneven Road Start	14:32	15:29	15:16	14:59



Monday | 19 March 2018
Gerik - Kota Bharu | 208.3km

SCHEDULE

				Estimated Time Of Arrival				
KM	KMToGo	Features	Instruction	Description	C	41	43	45
164.9	43.4	Uneven Road Ends	Caution		14:33	15:30	15:17	14:59
166.4	41.9	Junction	Straight On		14:35	15:32	15:19	15:01
167.3	41.0	Sign & Skl	Keep Left & Straight On	Blue Sign - Rantau Panjang	14:36	15:33	15:20	15:03
167.4	40.9	Junction	Right Turn	Direction Pengkalan Kubor Pasir Mas	14:36	15:34	15:20	15:03
167.6	40.7	Junction	Straight On		14:36	15:34	15:21	15:03
168.3	40.0	Splitters	Keep Left	Direction Pasir Mas	14:37	15:35	15:22	15:04
168.4	39.9	Round About	2nd Exit	Direction Pasir Mas	14:38	15:35	15:22	15:04
169.1	39.2	Splitters	Keep Left		14:39	15:36	15:23	15:05
169.2	39.2	Traffic Light Junction	Right Turn	Yunas Restaurant	14:39	15:36	15:23	15:05
169.6	38.7	Sign	Sprint 3 Rantau Panjang	Tnb Pole Rpjg - Lmal 64 Otl / Masjid Keputeraan Jubli	14:39	15:37	15:24	15:06
169.7	38.6	Junction	Straight On		14:39	15:37	15:24	15:06
169.9	38.4	Splitters	Keep Left		14:40	15:38	15:24	15:06
170.0	38.3	Traffic Light Junction	Straight On		14:40	15:38	15:24	15:06
170.9	37.4	Hump Bridge	Caution		14:41	15:39	15:26	15:08
171.7	36.6	Junction	Straight On		14:42	15:40	15:27	15:09
172.1	36.2	Tlpc & Hump	Straight On	SK Gual Tinggi On The Left	14:43	15:41	15:27	15:09
172.4	35.9	Junction	Straight On		14:43	15:42	15:28	15:10
172.6	35.7	Junction	Straight On		14:44	15:42	15:28	15:10
173.3	35.0	Junction	Straight On		14:45	15:43	15:29	15:11
173.5	34.8	Junction	Straight On		14:45	15:43	15:30	15:11
174.1	34.2	Splitters	Keep Left		14:46	15:44	15:30	15:12
174.2	34.1	Speed Breakers	Caution	Check Point Aksem / Upp	14:46	15:44	15:31	15:12
174.3	34.1	Junction	Straight On		14:46	15:44	15:31	15:12
175.0	33.3	Junction	Straight On		14:47	15:46	15:32	15:13
176.7	31.6	Junction	Straight On		14:49	15:48	15:34	15:16
178.1	30.2	Junction	Straight On		14:51	15:51	15:36	15:18
179.2	29.1	Bridge	Caution		14:53	15:52	15:38	15:19
182.0	26.3	Junction	Straight On		14:57	15:57	15:42	15:23
182.2	26.1	Junction	Straight On		14:57	15:57	15:43	15:24
183.0	25.3	Cross Junction	Straight On		14:58	15:58	15:44	15:25
183.2	25.1	Junction	Straight On		14:59	15:59	15:44	15:25
183.6	24.7	Splitters	Keep Left		14:59	15:59	15:45	15:25
183.8	24.5	Traffic Light Junction	Straight On		15:00	16:00	15:45	15:26
184.2	24.1	Bridge	Caution		15:00	16:00	15:46	15:26
184.3	24.0	Junction	Straight On		15:00	16:00	15:46	15:26
184.7	23.6	Junction	Straight On		15:01	16:01	15:46	15:27
184.8	23.5	Junction	Straight On		15:01	16:01	15:46	15:27

SCHEDULE

Monday | 19 March 2018
Gerik - Kota Bharu | 208.3km

					Estimated Time Of Arrival			
KM	KMToGo	Features	Instruction	Description	C	41	43	45
187.4	20.9	Splitters	Keep Left		15:05	16:05	15:50	15:31
187.5	20.8	Junction	Straight On		15:05	16:05	15:51	15:31
188.0	20.3	Junction	Straight On		15:06	16:06	15:51	15:32
188.1	20.2	Junction	Straight On		15:06	16:06	15:51	15:32
188.3	20.0	Cross Junction	Straight On		15:06	16:07	15:52	15:32
189.0	19.3	Hump Bridge	Caution		15:07	16:08	15:53	15:33
189.3	19.0	Round About	2nd Exit	Sign Sempadan Jajahan Kota Bharu	15:07	16:08	15:53	15:33
189.4	18.9	Bridge	Caution	Sg.kelantan	15:08	16:08	15:53	15:34
190.2	18.1	Junction	Straight On		15:09	16:10	15:55	15:35
190.6	17.7	Junction	Straight On		15:09	16:10	15:55	15:35
191.2	17.1	Fork	Keep Right	Direction Kota Bharu	15:10	16:11	15:56	15:36
191.4	16.7	Junction	Straight On		15:10	16:12	15:56	15:36
197.2	11.1	Bridge	Caution		15:19	16:21	16:05	15:44
197.3	11.0	Sign	Waste Zone Start		15:19	16:21	16:05	15:44
198.3	10.0	Splitters & Sign	Keep Left / 10km To Finish		15:20	16:22	16:07	15:46
198.7	9.6	Junction	Straight On		15:21	16:23	16:07	15:47
198.8	9.5	Sign	Waste Zone End					
198.9	9.4	Sign	Straight On	Exit Pendek Direction Kota Bharu - R207	15:21	16:23	16:08	15:47
199.0	9.3	Bridge	Caution		15:21	16:24	16:08	15:47
200.6	7.7	Splitters	Keep Left	Honda Show Room Otl	15:24	16:26	16:10	15:49
202.2	6.1	Splitters	Keep Left		15:26	16:29	16:13	15:51
202.3	6.0	Traffic Light Junction	Straight On	Giant On The Right	15:26	16:29	16:13	15:52
202.7	5.6	Junction	Straight On		15:27	16:29	16:13	15:52
202.8	5.5	Junction	Straight On		15:27	16:30	16:13	15:52
202.9	5.4	Traffic Light Junction	Left Turn	Jalan Kuala Krai - R8	15:27	16:30	16:14	15:52
203.0	5.3	Sign	Straight On	Kg.wakaf Che Yeh	15:27	16:30	16:14	15:53
203.8	4.5	Traffic Light Junction	Straight On		15:28	16:31	16:15	15:54
204.1	4.2	Pedestrian Crosssing & Hump	Straight On		15:29	16:32	16:15	15:54
204.2	4.1	Junction	Straight On		15:29	16:32	16:16	15:54
204.4	3.9	Sign	Straight On	Bunut Payong	15:29	16:32	16:16	15:54
204.7	3.6	Bridge	Caution		15:29	16:33	16:16	15:55
205.0	3.3	Bridge	Caution		15:30	16:33	16:17	15:55
206.0	2.3	Traffic Light Junction	Straight On		15:31	16:35	16:18	15:57
206.2	2.1	Junction	Straight On		15:32	16:35	16:19	15:57
206.5	1.8	Traffic Light Junction	Straight On	Persimpangan Kg.puteh Amanah Raya On The Left	15:32	16:35	16:19	15:57



Monday | 19 March 2018
Gerik - Kota Bharu | 208.3km

SCHEDULE

					Estimated Time Of Arrival			
KM	KMToGo	Features	Instruction	Description	C	41	43	45
206.7	1.6	Junction	Straight On		15:32	16:36	16:19	15:58
207.4	0.9	Traffic Light Junction	Straight On	Persimpangan Wakaf Siku	15:33	16:37	16:20	15:59
207.8	0.5	Traffic Light Junction	Right Turn	Narrow After Turn	15:34	16:37	16:21	15:59
208.1	0.2	Junction	Straight On	* Team Car Deviation - Right Turn	15:34	16:38	16:21	16:00
208.3	0.0	Finish Line		Front Of Stadium Sultan Muhammad Ke IV, Jalan Mahmood, Kota Bharu, Kelantan.	15:35	16:38	16:22	16:00



TIME TABLE

Monday | 19 March 2018
Gerik - Kota Bharu | 208.3km

Start Time Table

Start Location :

Pekan Gerik, No.21A Jalan Mat Saman
Utama, Gerik, Perak.

Time	Activities
0630hrs	VPP in Operation Race Facilities Crew On Site Race Security On Site Road Closure at Start Area
0800hrs	PA System Activated
0900hrs	Race Officials On Site
0930hrs	Cavalcade Assembles
0945hrs	Guests Arrival
1000hrs	Teams arrival Riders Signing On
1015hrs	VVIPs Arrival Host Venue Presentation
1030hrs	Cavalcade Departs
1045hrs	Riders Signing On Closes
1050hrs	Advance Vehicles Depart Winner Presentation
1055hrs	Riders Assemble at Start Line
1100hrs	Le Tour de Langkawi Flag-Off
1115hrs	VVIPs Depart
1130hrs	De-Rig Commence
1330hrs	Road Re-Opens

Finish Time Table

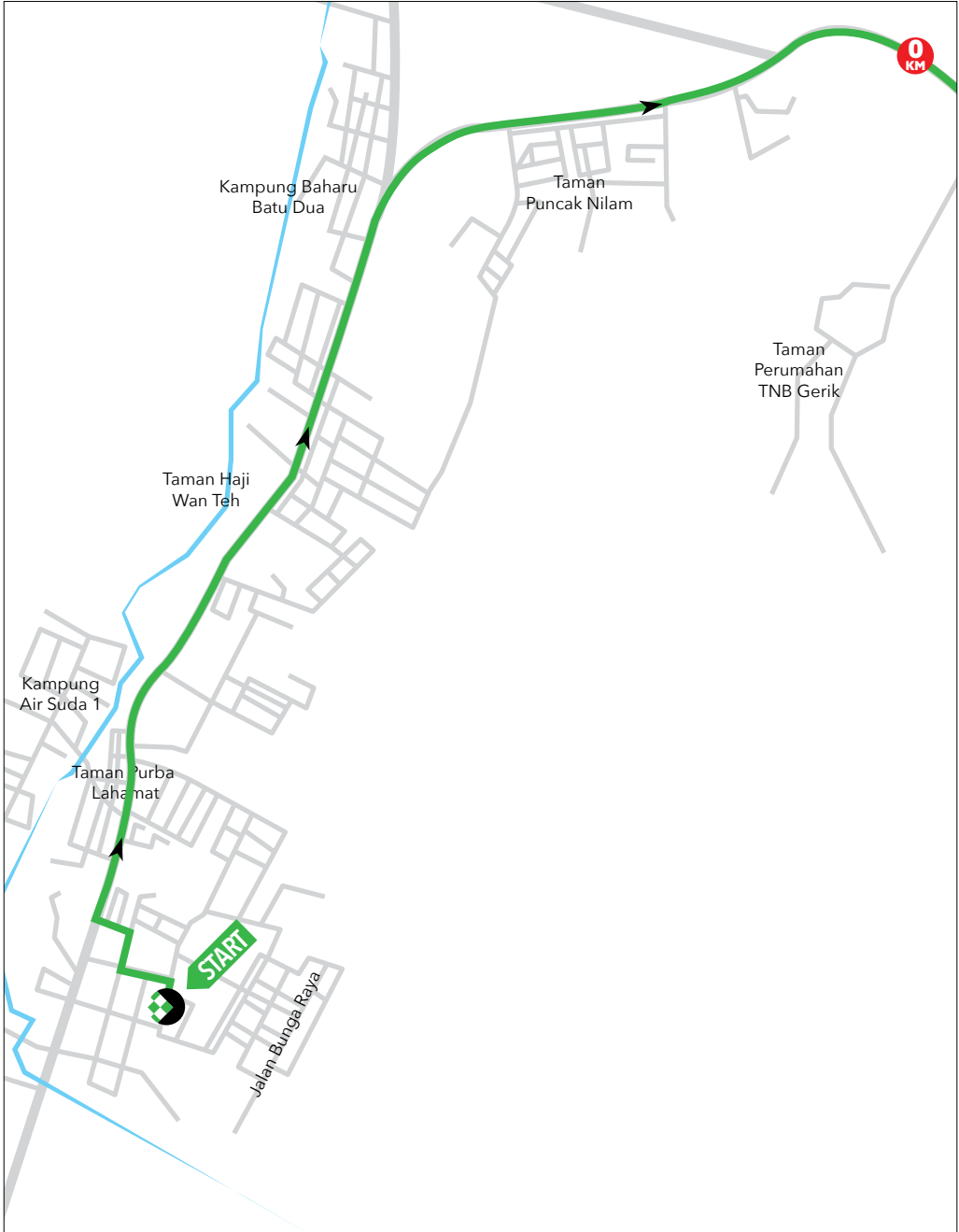
Finish Location :

Front Of Stadium Sultan Muhammad Ke IV,
Jalan Mahmood, Kota Bharu, Kelantan.

Time	Activities
0700hrs	Race Facilities Crew On Site Road closure at finish area
0900hrs	PA System Activated Race Technical On Site Side Events commence
1440hrs	Guests Arrival
1500hrs	VVIPs Arrival Host Venue Presentation
1530hrs	Cavalcade Arrives at Finish
1550hrs	Advance Vehicles Arrival
1600hrs	Le Tour de Langkawi Arrives
1630hrs	Jersey and Prize Presentation
1700hrs	VVIPs Depart
1715hrs	De-Rig Commence
1900hrs	Road Re-Opens



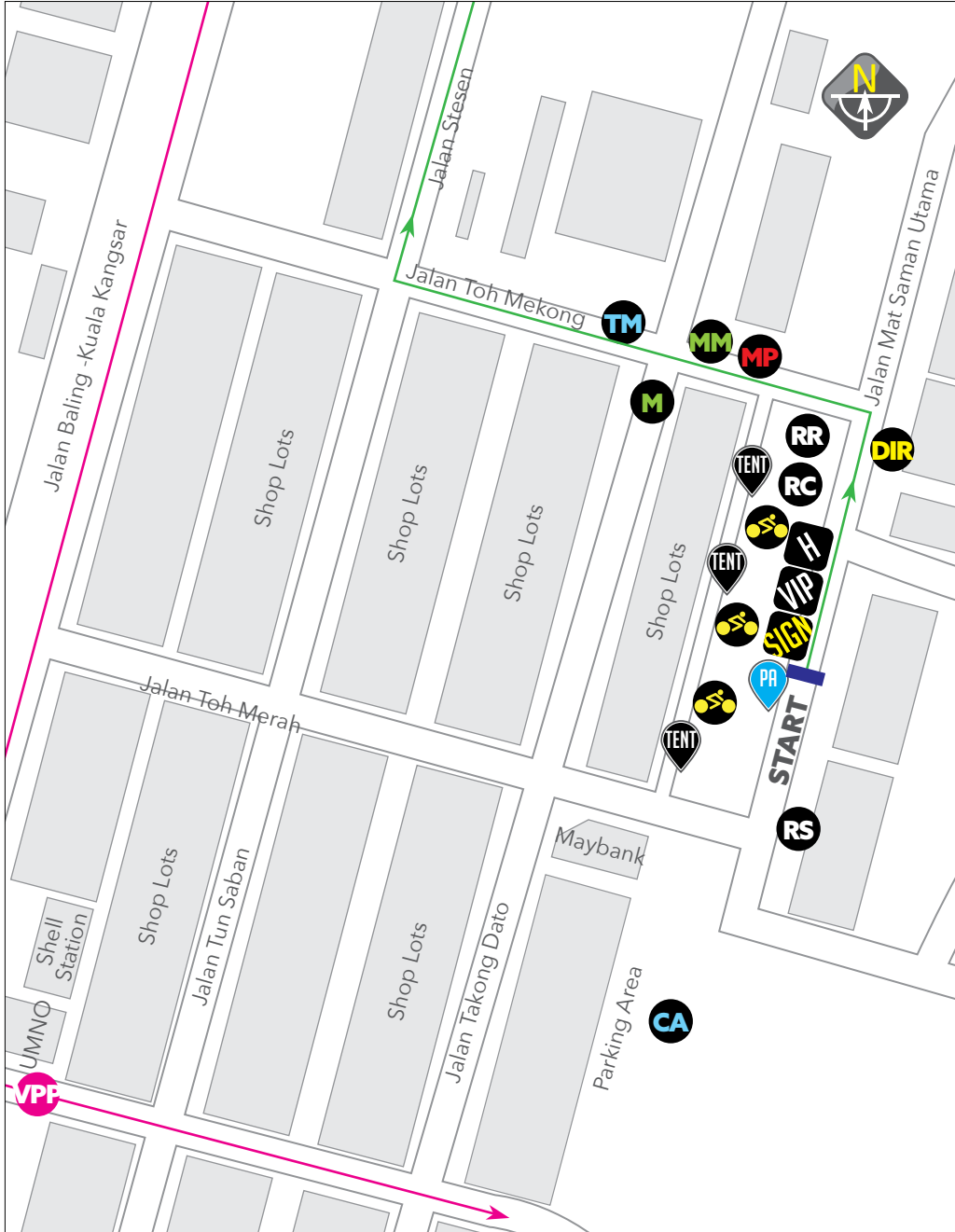
START LOCATION MAP





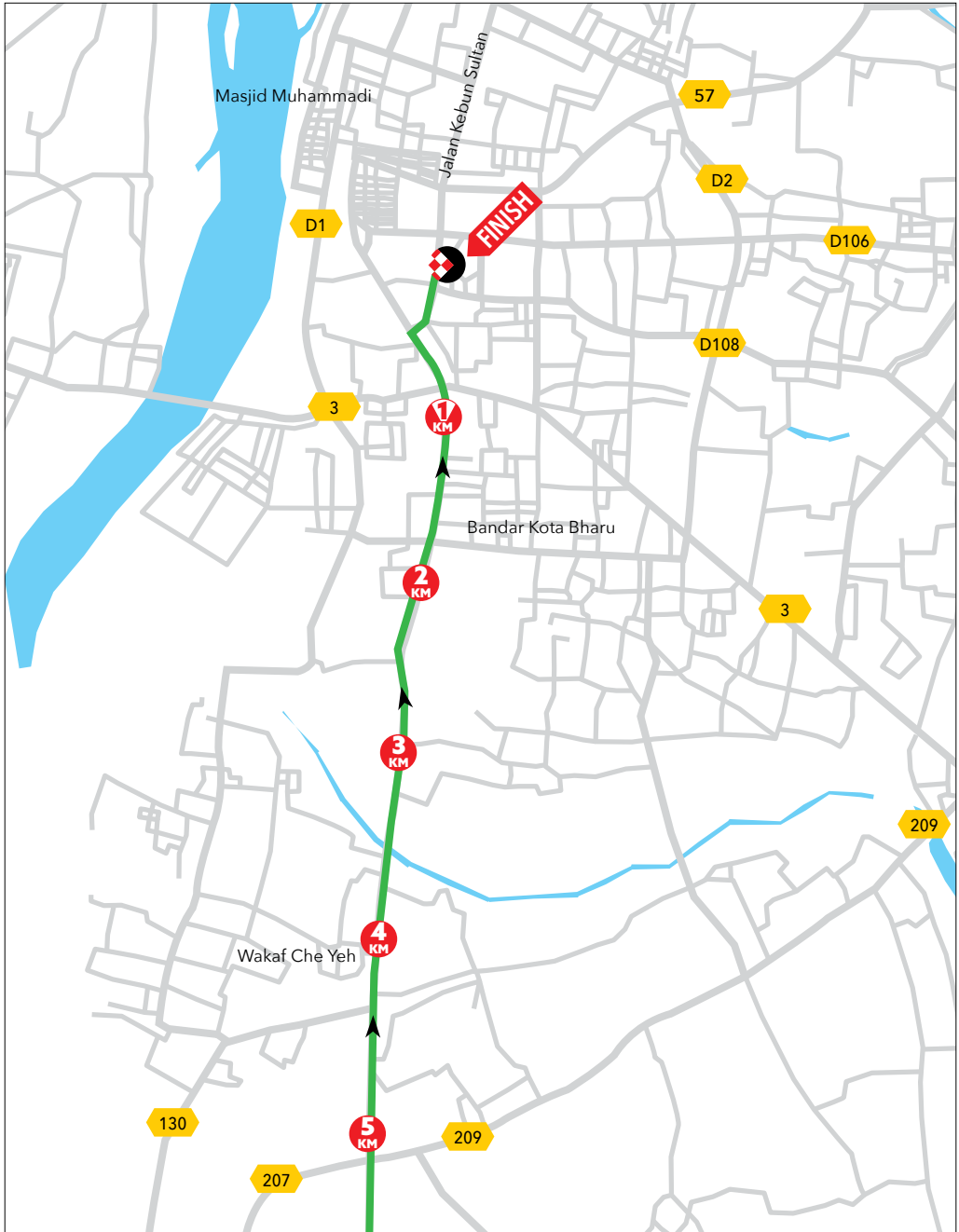
START LAYOUT MAP

Jalan Mat Saman Utama Gerik





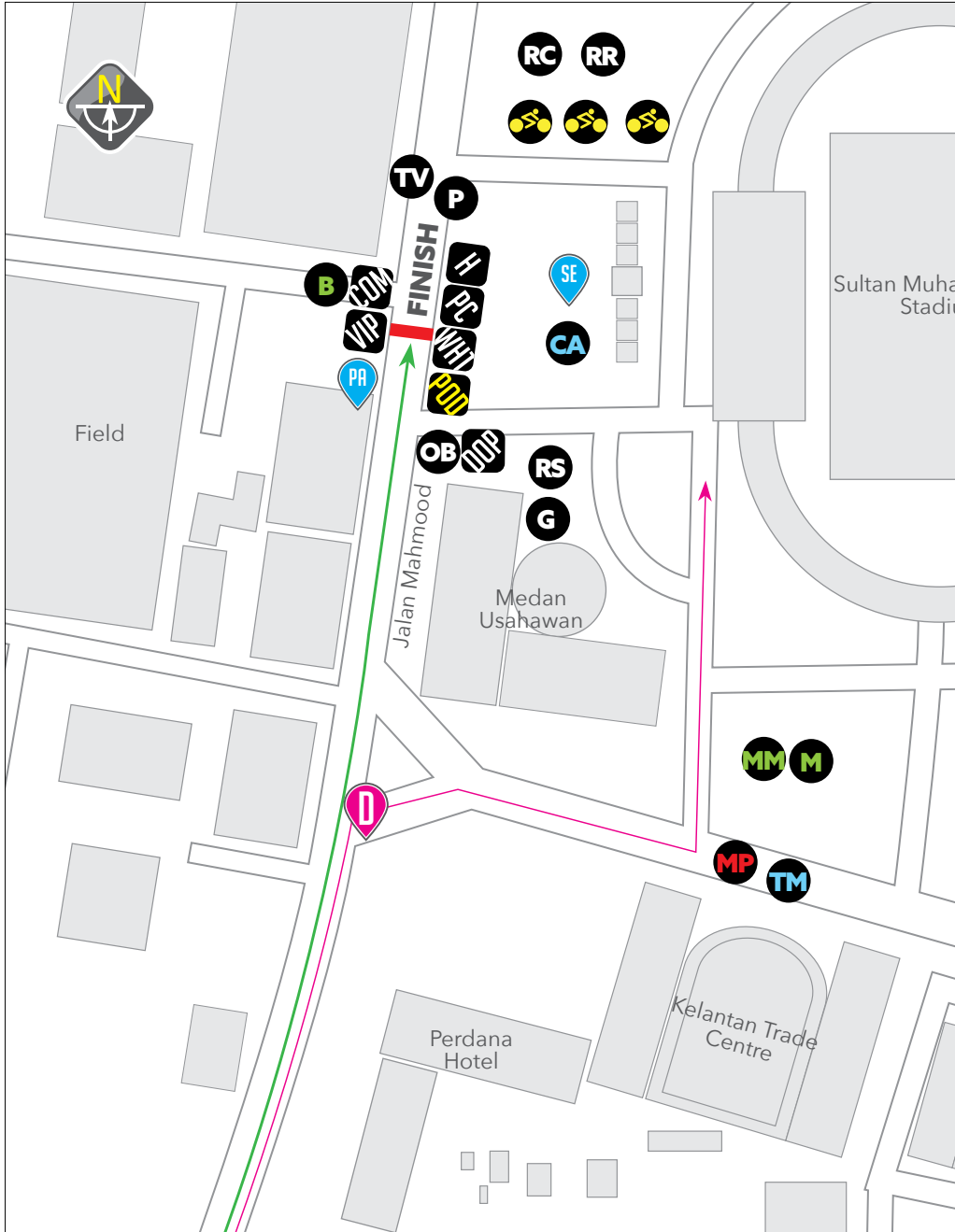
FINISH LOCATION MAP





FINISH LAYOUT MAP

Front Of Stadium Sultan Muhammad IV
Jalan Mahmood





Tuesday | 20 March 2018
Kota Bharu - Kuala Terengganu | 166.0km

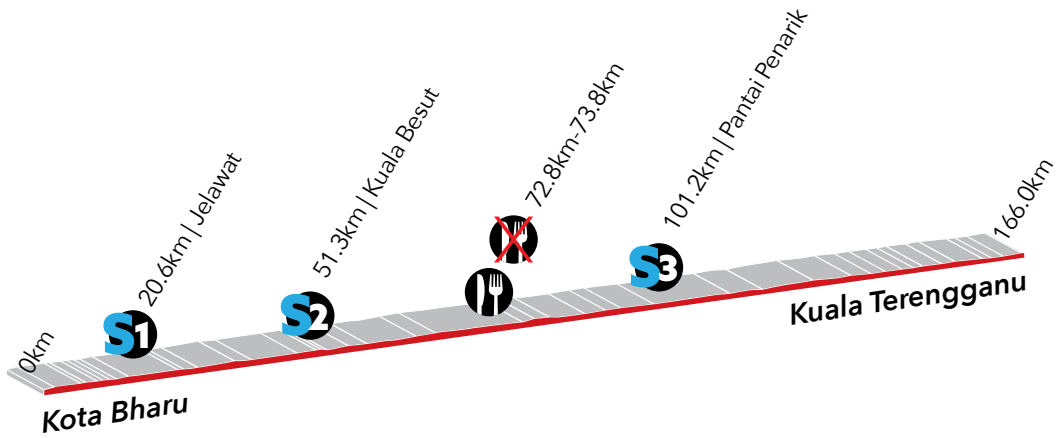
STAGE MAP



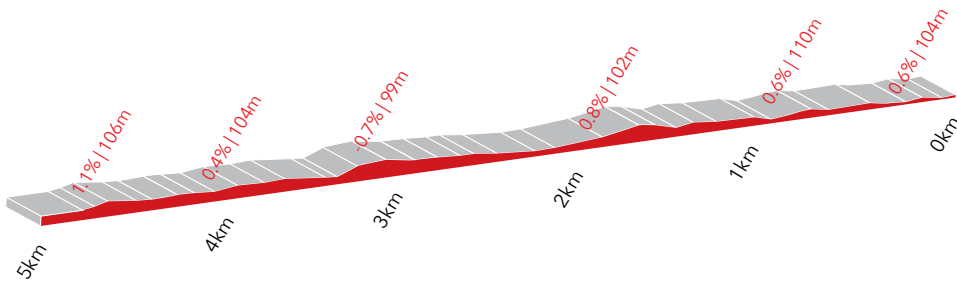


PROFILE

Tuesday | 20 March 2018
Kota Bharu - Kuala Terengganu | 166.0km



5KM PROFILE



Stage 3



Start Location:

Kelantan Trade Centre, Jalan Bayam, Kota Bharu, Kelantan

Finish Location:

Dataran Shahbandar, Jalan Sultan Zainal Abidin, Kuala Terengganu, Terengganu

Neutral Zone : 7.0 km | Start Time : 11:00hrs | ETA : 15:04hrs

SCHEDULE

GPS COORDINATES: N 06 07 329 E102 14 560 ELEVATION: 15m					Estimated Time Of Arrival			
GPS COORDINATES: N : 05'20.225 E: 103'08.355 ELEVATION: 7M								
KM	KMToGo	Features	Instruction	Description	C	41	43	45
0.0	7.0	Start Gantry	Race Rolling	Kelantan Trade Centre	10:30	11:00	11:00	11:00
0.1	6.9	Junction	Right Turn	Jalan Mahmood	10:30	11:00	11:00	11:00
0.4	6.6	Cross Junction	Left Turn		10:30	11:00	11:00	11:00
0.5	6.5	Pedestrian Traffic Light	Straight On		10:30	11:00	11:00	11:00
0.6	6.4	Junction	Straight On		10:30	11:01	11:01	11:01
0.7	6.3	Junction	Straight On		10:31	11:01	11:01	11:01
0.9	6.1	Roundabout	2nd Exit	Bulatan Tuan Padang Into Jalan Gajah Mati	10:31	11:01	11:01	11:01
1.1	5.9	Traffic Light Junction	Left Turn	Persimpangan Gajah Mati	10:31	11:02	11:02	11:02
1.4	5.6	Junction	Straight On		10:32	11:02	11:02	11:02
2.1	4.9	Splitters	Straight On		10:33	11:03	11:03	11:03
2.2	4.8	Traffic Light Junction	Left Turn	Direction Kuala Terengganu - R3	10:33	11:04	11:04	11:04
2.5	4.5	Junction	Straight On		10:33	11:04	11:04	11:04
2.6	4.4	Junction	Straight On		10:33	11:04	11:04	11:04
2.8	4.2	Traffic Light Junction	Straight On	Persimpangan Wakaf Siku	10:34	11:05	11:05	11:05
3.0	4.0	Junction	Straight On		10:34	11:05	11:05	11:05
3.4	3.6	Junction	Straight On		10:34	11:06	11:06	11:06
3.7	3.3	Junction	Straight On		10:35	11:06	11:06	11:06
3.9	3.1	Traffic Light Junction	Straight On	Jalan Sultan Yahya Petra	10:35	11:07	11:07	11:07
4.1	2.9	Junction	Straight On		10:35	11:07	11:07	11:07
4.5	2.5	Traffic Light Junction	Straight On		10:36	11:08	11:08	11:08
5.0	2.0	Junction	Straight On	Persimpangan Taman Maju	10:37	11:09	11:09	11:09
5.6	1.4	Traffic Light Junction	Straight On	Pasaraya Salamku On The Left/ Persimpangan Balai	10:38	11:10	11:10	11:10
6.7	0.3	Traffic Light Junction	Straight On	Persiaran Pasir Hor	10:39	11:12	11:12	11:12
7.0	0.0	End Of Neutral Zone		Telekom Pole: Kph 57a 25 / Kedai Makan Hasannah	10:40	11:13	11:13	11:13
0.0	166.0	0km Race Start Proper			10:40	11:13	11:13	11:13
0.4	165.6	Traffic Light Junction	Straight On		10:40	11:13	11:13	11:13
0.6	165.4	Traffic Light Junction	Right Turn	Persimpangan Tok Kenali / Jalan Pasir Puteh - Kubang	10:40	11:14	11:14	11:14
1.1	164.9	Sign	Straight On	Balai Polis Kubang Kerian On The Right	10:41	11:14	11:14	11:14
1.4	164.6	Junction	Straight On		10:42	11:15	11:15	11:15
1.6	164.4	Junction	Straight On	Persimpangan Istana	10:42	11:15	11:15	11:15
2.5	163.5	Junction	Straight On		10:43	11:17	11:16	11:16
2.8	163.2	Junction	Straight On		10:44	11:17	11:17	11:17
3.4	162.6	Road Works	Caution		10:45	11:18	11:18	11:17
4.0	162.0	Bridge	Caution		10:46	11:19	11:19	11:18
4.5	161.5	Traffic Light Junction	Left Turn	Persimpangan Pasir Tumboh	10:46	11:20	11:19	11:19

SCHEDULE

Tuesday | 20 March 2018
Kota Bharu - Kuala Terengganu | 166.0km

					Estimated Time Of Arrival			
KM	KMToGo	Features	Instruction	Description	C	41	43	45
4.7	161.3	Junction	Straight On	Awas Selekoh Tajam Otl	10:47	11:20	11:20	11:19
4.9	161.1	Speed Breakers X 2	Caution		10:47	11:20	11:20	11:20
5.1	160.9	Junction	Straight On	Mrsm Pasir Tumboh On The Left	10:47	11:21	11:20	11:20
6.1	159.9	Junction	Straight On		10:49	11:22	11:22	11:21
6.3	159.7	Narrow Bridge	Caution	Sungai Machang	10:49	11:22	11:22	11:21
6.5	159.5	Speed Breakers X 2	Caution	Sekolah Kebangsaan Gong Dermin	10:50	11:23	11:22	11:22
6.8	159.2	Splitters	Keep Left		10:50	11:23	11:23	11:22
6.9	159.2	Traffic Light Junction	Right Turn	Direction Gunong , Pauh Lima <D5>	10:50	11:23	11:23	11:22
6.9	159.1	Narrow Bridge	Caution		10:50	11:23	11:23	11:22
7.4	158.6	Junction	Straight On		10:51	11:24	11:24	11:23
8.1	157.9	Junction	Straight On		10:52	11:25	11:25	11:24
8.5	157.5	Junction	Straight On		10:53	11:26	11:25	11:25
9.0	157.0	Narrow Bridge	Caution	Sg.renek	10:53	11:27	11:26	11:25
9.2	156.8	Pedestrian Traffic Light	Straight On		10:54	11:27	11:26	11:26
9.8	156.2	Junction	Straight On		10:55	11:28	11:27	11:26
10.5	155.5	Junction	Straight On		10:56	11:29	11:28	11:27
10.8	155.2	Junction	Straight On		10:56	11:29	11:28	11:28
11.6	154.4	Narrow Bridge	Caution		10:57	11:31	11:30	11:29
12.4	153.6	Splitters	Keep Left		10:59	11:32	11:31	11:30
12.5	153.5	Junction	Left Turn	Direction Bachok , Jelawat <D10>	10:59	11:32	11:31	11:30
12.7	153.3	Sign	Straight On	Pauh Lima	10:59	11:32	11:31	11:30
12.9	153.1	Sign	Straight On	Sempadan Jajahan Bachok	10:59	11:33	11:32	11:31
13.2	152.8	Junction	Straight On		11:00	11:33	11:32	11:31
13.4	152.6	Junction	Straight On		11:00	11:33	11:32	11:31
15.4	150.6	Sign	Straight On	Gunong	11:03	11:36	11:35	11:34
15.7	150.3	Narrow Bridge	Straight On	Sg.gunong	11:04	11:37	11:36	11:35
16.1	149.9	Splitters	Keep Left		11:04	11:37	11:36	11:35
16.2	149.9	Traffic Light Junction	Left Turn	Klinik Primer Gunong On The Right D14	11:04	11:38	11:36	11:35
16.4	149.6	Junction	Straight On		11:05	11:38	11:37	11:36
16.7	149.3	Speed Breakers	Caution	Sekolah Menengah Sri Gunong	11:05	11:38	11:37	11:36
16.8	149.2	Speed Breakers X 2	Caution	Sekolah Kebangsaan Jelawat 2 On The Right	11:05	11:39	11:37	11:36
18.4	147.6	Speed Breakers X 3	Caution		11:08	11:41	11:40	11:38
19.0	147.0	Junction	Straight On		11:09	11:42	11:40	11:39



Tuesday | 20 March 2018
 Kota Bharu - Kuala Terengganu | 166.0km

SCHEDULE

					Estimated Time Of Arrival			
KM	KMToGo	Features	Instruction	Description	C	41	43	45
19.2	146.8	Junction & Sharp Right	Straight On		11:09	11:42	11:41	11:39
19.8	146.2	Sign	Straight On	Sekolah Menengah Jelawat On The Right	11:10	11:43	11:42	11:40
19.9	146.1	Speed Breakers	Caution		11:10	11:43	11:42	11:40
20.2	145.8	Junction	Straight On	Sekolah Kebangsaan Jelawat On The Right	11:11	11:44	11:42	11:41
20.3	145.8	Speed Breakers	Caution		11:11	11:44	11:42	11:41
20.6	145.4	Sign	Sprint 1 Jelawat	Pasar Siti Aishah On The Right / Pusat Spare Part	11:11	11:44	11:43	11:41
20.7	145.3	Narrow Bridge	Caution		11:11	11:45	11:43	11:42
21.1	144.9	Junction	Straight On	Pondok Polis Jelawat On The Left	11:12	11:45	11:44	11:42
22.0	144.0	Narrow Bridge	Straight On		11:13	11:47	11:45	11:43
22.2	143.8	Sign	Straight On	Kg.tangok	11:14	11:47	11:45	11:44
22.4	143.6	Sign	Straight On	Sekolah Menengah Kebangsaan Dato Perdana	11:14	11:47	11:45	11:44
22.6	143.4	Splitters	Keep Left		11:14	11:47	11:46	11:44
22.7	143.3	Traffic Light Junction	Straight On	Ppd Bachok On The Left	11:14	11:48	11:46	11:44
22.9	143.1	Bridge	Caution		11:15	11:48	11:46	11:45
23.6	142.4	Splitters	Keep Left		11:16	11:49	11:47	11:46
23.7	142.3	Traffic Light Junction	Straight On		11:16	11:49	11:47	11:46
24.0	142.0	Bridge	Caution		11:16	11:50	11:48	11:46
24.3	141.7	Junction	Right Turn	Direction Kuala Terengganu Tok Bali - R189	11:17	11:50	11:48	11:47
27.9	138.1	Junction	Straight On		11:22	11:56	11:54	11:52
28.9	137.1	Junction	Straight On		11:24	11:57	11:55	11:53
30.0	136.0	Sign	Drink Start	Blue Sign Tok Bali 10km On The Left	11:26	11:59	11:57	11:55
30.7	135.3	Junction	Straight On		11:27	12:00	11:58	11:56
31.7	134.3	Sign	Straight On	Sekolah Menengah Kandis On The Left	11:28	12:01	11:59	11:57
32.3	133.7	Bridge	Caution		11:29	12:02	12:00	11:58
32.9	133.1	Speed Breakers	Caution	Sekolah Kebangsaan Kandis On The Left	11:30	12:03	12:01	11:59
34.2	131.8	Junction	Straight On		11:32	12:05	12:03	12:00
35.7	130.3	Narrow Bridge	Caution	Sg. Tok Kederat	11:34	12:08	12:05	12:02
36.1	129.9	Junction	Straight On		11:35	12:08	12:06	12:03
37.3	128.7	Junction	Straight On		11:37	12:10	12:07	12:05
37.7	128.3	Bridge	Caution		11:38	12:11	12:08	12:05
39.7	126.3	Splitters	Keep Left		11:41	12:14	12:11	12:08
39.8	126.2	Junction	Straight On		11:41	12:14	12:11	12:08

SCHEDULE

Tuesday | 20 March 2018
Kota Bharu - Kuala Terengganu | 166.0km

KM	KM To Go	Features	Instruction	Description	Estimated Time Of Arrival			
					C	41	43	45
40.0	126.0	Bridge	Caution		11:41	12:14	12:11	12:08
41.1	124.9	Junction	Straight On		11:43	12:16	12:13	12:10
42.6	123.4	Junction	Straight On		11:45	12:18	12:15	12:12
43.4	122.6	Junction	Straight On		11:46	12:19	12:16	12:13
44.5	121.5	Bridge	Caution		11:48	12:21	12:18	12:15
45.8	120.2	Cross Junction	Straight On		11:50	12:23	12:20	12:17
47.7	118.3	Junction	Straight On		11:53	12:26	12:22	12:19
48.6	117.4	Sign	Straight On	Sempadan Daerah Besut	11:54	12:27	12:24	12:20
48.7	117.3	Splitters	Keep Left		11:54	12:28	12:24	12:21
49.7	116.3	Splitters	Keep Left		11:56	12:29	12:25	12:22
49.8	116.2	Cross Junction	Straight On		11:56	12:29	12:26	12:22
50.0	116.0	Sign	50km	Blue Bus Stop Majlis Daerah Besut On The Left	11:56	12:30	12:26	12:22
50.3	115.7	Junction	Straight On		11:57	12:30	12:26	12:23
50.5	115.5	Sign	Straight On	Sekolah Menengah Kebangsaan Kuala Besut On	11:57	12:30	12:27	12:23
50.7	115.3	Pedestrian Traffic Light	Straight On	Sekolah Kebangsaan Kuala Besut On The Right	11:58	12:31	12:27	12:23
51.2	114.8	Junction	Straight On		11:58	12:31	12:28	12:24
51.3	114.7	Sign	Sprint 2 Kuala Besut	Bsn On The Left	11:58	12:32	12:28	12:24
51.5	114.5	Splitters And T Junction	Keep Left And Turn Left	Direction Kuala Besut	11:59	12:32	12:28	12:25
51.8	114.2	Fork	Keep Right		11:59	12:32	12:28	12:25
51.9	114.1	Bridge	Caution	Sungai Besut	11:59	12:33	12:29	12:25
52.5	113.5	Junction	Straight On		12:00	12:33	12:30	12:26
52.6	113.4	Sign	Straight On	Kg.Seberang Kastam	12:00	12:34	12:30	12:26
53.2	112.8	Junction	Straight On		12:01	12:35	12:31	12:27
53.8	112.2	Sign	Straight On	Kg.Air Tawar	12:02	12:35	12:31	12:28
54.2	111.8	Sign	Straight On	Kg.pengkalan Nyireh	12:03	12:36	12:32	12:28
54.4	111.6	Splitters	Keep Left		12:03	12:36	12:32	12:29
54.5	111.5	Traffic Light Junction	Straight On	Direction Kg.raja , Jerteh - R84	12:03	12:37	12:32	12:29
55.3	110.7	Junction	Straight On		12:05	12:38	12:34	12:30
55.6	110.4	Bridge	Caution	Sungai Keluang Kecil	12:05	12:38	12:34	12:30
56.2	109.8	Splitters	Keep Left		12:06	12:39	12:35	12:31
56.3	109.7	Junction	Straight On	Petronas On The Left	12:06	12:39	12:35	12:31
56.5	109.5	Traffic Light Junction	Straight On	lpd Besut On The Left	12:06	12:40	12:35	12:32
57.1	108.9	Traffic Light Junction	Left Turn	Direction Penarek , Jln Tembila R3684	12:07	12:41	12:36	12:32
57.3	108.7	Junction	Straight On		12:08	12:41	12:37	12:33



Tuesday | 20 March 2018
 Kota Bharu - Kuala Terengganu | 166.0km

SCHEDULE

					Estimated Time Of Arrival			
KM	KMToGo	Features	Instruction	Description	C	41	43	45
58.2	107.8	Sign	Straight On	Pintu Gerbang Daulat Tuanku	12:09	12:42	12:38	12:34
58.4	107.6	Cross Junction	Straight On		12:09	12:43	12:38	12:34
58.8	107.2	Junction	Straight On		12:10	12:43	12:39	12:35
59.1	106.9	Junction	Straight On		12:10	12:44	12:39	12:35
60.0	106.0	Sign	Straight On	Mrsm Besut On The Left	12:12	12:45	12:40	12:36
61.2	104.8	Junction	Straight On		12:14	12:47	12:42	12:38
62.9	103.1	Sign	Straight On	Kg.Gong Medang	12:16	12:49	12:45	12:40
63.0	103.0	Junction	Straight On		12:16	12:50	12:45	12:41
64.3	101.7	Junction	Straight On		12:18	12:52	12:47	12:42
64.5	101.5	Sign	Straight On	Kampung Tembila	12:19	12:52	12:47	12:43
65.5	100.5	Junction	Straight On		12:20	12:53	12:49	12:44
66.0	100.0	Narrow Bridge	Caution	Sungai Kerandang	12:21	12:54	12:49	12:45
66.7	99.3	Junction	Straight On		12:22	12:55	12:50	12:46
68.2	97.8	Narrow Bridge	Caution		12:24	12:58	12:52	12:48
68.5	97.5	Junction	Straight On		12:25	12:58	12:53	12:48
69.1	96.9	Junction	Straight On		12:26	12:59	12:54	12:49
72.2	93.8	Narrow Bridge	Caution		12:31	13:04	12:58	12:53
72.4	93.6	Roundabout	3rd Exit	Sekolah Kebangsaan Beting Lintah On The Left	12:31	13:04	12:59	12:54
72.8	93.2	Sign	Feed Zone Start	Telekom Pole: Bls A4 Petron On The Left	12:32	13:05	12:59	12:54
73.8	92.2	Sign	Feed Zone Ends	Telekom Pole : B L D A 1 On The Left	12:33	13:06	13:01	12:56
79.9	86.1	Junction	Straight On		12:42	13:16	13:10	13:04
80.9	85.1	Pedestrian Traffic Light	Straight On	Sekolah Kebangsaan Kuala Setiu	12:44	13:17	13:11	13:06
81.1	84.9	Junction	Straight On		12:44	13:17	13:11	13:06
82.1	83.9	Bridge	Caution		12:46	13:19	13:13	13:07
84.1	81.9	Sign	Straight On	Kampung Fikri	12:49	13:22	13:16	13:10
84.5	81.5	Narrow Bridge	Caution		12:50	13:23	13:16	13:11
86.8	79.2	Junction	Straight On		12:53	13:26	13:20	13:14
87.6	78.4	Splitters	Keep Left		12:54	13:27	13:21	13:15
87.7	77.9	Roundabout	2nd Exit	* Riders Cut Right	12:54	13:28	13:21	13:15
88.8	77.2	Sign	Straight On	Kg.saujana	12:56	13:29	13:23	13:17
89.2	76.8	Junction	Straight On		12:57	13:30	13:23	13:17
89.7	76.3	Junction	Straight On		12:58	13:31	13:24	13:18
90.3	75.7	Junction	Straight On		12:58	13:32	13:25	13:19
91.8	74.2	Sign	Straight On	Sekolah Kebangsaan Saujana On The Left	13:01	13:34	13:27	13:21

SCHEDULE

Tuesday | 20 March 2018
Kota Bharu - Kuala Terengganu | 166.0km

					Estimated Time Of Arrival			
KM	KM To Go	Features	Instruction	Description	C	41	43	45
92.1	73.9	Sign	Straight On	Sekolah Menengah Saujana On The Left	13:01	13:34	13:27	13:21
93.4	72.6	Sign	Straight On	Kg.Beris Tok Ku	13:03	13:36	13:29	13:23
94.5	71.5	Junction	Straight On		13:05	13:38	13:31	13:25
95.8	70.2	Bridge	Caution	Sungai Setiu	13:07	13:40	13:33	13:26
96.0	70.0	Roundabout	1st Exit	Direction Kuala Terengganu Jalan Pantai	13:07	13:40	13:33	13:27
96.1	69.9	Bridge	Caution		13:07	13:41	13:33	13:27
98.2	67.8	Junction	Straight On		13:11	13:44	13:36	13:30
98.6	67.4	Bridge	Caution		13:11	13:44	13:37	13:30
100.5	65.5	Bridge	Caution	Sg.Chalok	13:14	13:47	13:40	13:33
100.7	65.3	Roundabout	2nd Exit		13:14	13:48	13:40	13:33
101.2	64.8	Sign	Sprint 3 Pantai Penarik	King Trizai Yellow Sign On The Left Jalan Tok Jembal	13:15	13:48	13:41	13:34
105.6	60.4	Sign	Straight On	Kg.Bari Kecil	13:22	13:55	13:47	13:40
110.3	55.7	Sign	Straight On	Kg.Telaga Putat	13:29	14:02	13:54	13:47
111.0	55.0	Junction	Straight On		13:30	14:03	13:55	13:48
112.0	54.0	Sign	Straight On	Kg.Telaga Papan	13:32	14:05	13:57	13:49
113.1	52.9	Splitters	Keep Left		13:34	14:07	13:58	13:50
113.3	52.7	Junction Cross	Straight On		13:34	14:07	13:58	13:51
114.8	51.2	Junction	Straight On		13:36	14:09	14:01	13:53
115.1	50.9	Bridge	Caution		13:37	14:10	14:01	13:53
116.9	49.1	Bridge	Caution	Sungai Merang	13:39	14:13	14:04	13:56
117.5	48.5	Bridge	Caution		13:40	14:13	14:05	13:57
119.0	47.0	Junction	Straight On		13:43	14:16	14:07	13:59
119.1	46.9	Junction	Straight On		13:43	14:16	14:07	13:59
119.2	46.8	Bridge	Caution		13:43	14:16	14:07	13:59
119.5	46.5	Splitters	Keep Left		13:43	14:17	14:08	13:59
119.6	46.4	T Junction	Right Turn	Kuala Terengganu Jalan Pantai - R3685	13:44	14:17	14:08	14:00
120.0	46.0	Sign	Straight On	Sekolah Kebangsaan Merang On The Right	13:44	14:17	14:08	14:00
121.2	44.8	Sign	Straight On	Petronas On The Right	13:46	14:19	14:10	14:02
123.3	42.7	Junction	Straight On		13:49	14:22	14:13	14:05
123.6	42.4	Fork	Keep Right	Suria Beach Resort On The Left	13:50	14:23	14:14	14:05
124.7	41.3	Sign	Straight On	Sekolah Menengah Kebangsaan Lembah Bidong	13:51	14:25	14:15	14:07
126.4	39.6	Sign	Straight On	Kg.Mengabang Panjang	13:54	14:27	14:18	14:09
127.4	38.6	Junction	Straight On		13:56	14:29	14:19	14:10
128.5	37.5	Junction	Straight On		13:57	14:30	14:21	14:12
128.8	37.2	Sign	Straight On	Kg.Mengabang Bakong	13:58	14:31	14:21	14:12



Tuesday | 20 March 2018
 Kota Bharu - Kuala Terengganu | 166.0km

SCHEDULE

					Estimated Time Of Arrival			
KM	KM To Go	Features	Instruction	Description	C	41	43	45
130.3	35.7	Junction	Straight On		14:00	14:33	14:23	14:14
130.4	35.6	Road Works	Caution	200 Metre	14:00	14:33	14:24	14:15
130.8	35.2	Sign	Straight On	Sekolah Kebangsaan Pagar Besi Batu Rakit On The Left	14:01	14:34	14:24	14:15
131.4	34.6	Sign	Straight On	Kg.mengabang Lekor	14:02	14:35	14:25	14:16
132.4	33.6	Sign	Straight On	Kg.pengkalan Atap	14:03	14:36	14:26	14:17
133.5	32.5	Splitters	Keep Left		14:05	14:38	14:28	14:19
133.6	32.4	Roundabout	2nd Exit	Direction Tepuh , Maras , Mersira - T147	14:05	14:38	14:28	14:19
133.9	32.1	Junction	Straight On	RT147	14:06	14:39	14:29	14:20
134.9	31.1	Junction	Straight On		14:07	14:40	14:30	14:21
135.6	30.4	Hump Bridge	Caution		14:08	14:41	14:31	14:22
137.6	28.4	Junction	Straight On		14:11	14:44	14:34	14:25
137.8	28.2	Bridge	Caution		14:12	14:45	14:34	14:25
138.0	28.0	Sign	Straight On	Sekolah Kebangsaan Maras On The Right	14:12	14:45	14:35	14:25
138.2	27.8	Narrow Bridge	Straight On		14:12	14:45	14:35	14:26
138.7	27.3	Junction	Straight On		14:13	14:46	14:36	14:26
139.2	26.8	Sign	Straight On	Sekolah Menengah Kebangsaan Tengku Mizan	14:14	14:47	14:36	14:27
140.1	25.9	Sign	Straight On	Kg.Bukit Cempaka	14:15	14:48	14:38	14:28
141.0	25.0	Sign	Straight On	Sign Cempaka Homestay	14:16	14:50	14:39	14:29
140.4	25.6	Sign	Straight On	Sekolah Kebangsaan Bukit Chempaka On The Left	14:16	14:49	14:38	14:29
141.3	24.7	Narrow Bridge	Straight On		14:17	14:50	14:39	14:30
142.0	24.0	Narrow Bridge	Straight On		14:18	14:51	14:40	14:31
142.3	23.7	T Junction	Left Turn	Bridge After Turn Lebuhraya Pantai Timur Sign	14:18	14:52	14:41	14:31
143.7	22.3	Narrow Bridge	Straight On		14:21	14:54	14:43	14:33
144.5	21.5	Hump Bridge	Caution		14:22	14:55	14:44	14:34
145.8	20.2	Hump Bridge	Caution		14:24	14:57	14:46	14:36
146.0	20.0	Sign	Straight On	20 Km To Finish	14:24	14:57	14:46	14:36
146.3	19.7	Traffic Light Junction	Left Turn	Direction Kuala Terengganu - R3	14:25	14:58	14:47	14:37
146.5	19.5	Sign	Straight On	Balai Polis Tepuh On The Left	14:25	14:58	14:47	14:37
146.6	19.4	Sign	Straight On	Kg.Bkt Berangan	14:25	14:58	14:47	14:37
147.1	18.9	Junction	Straight On		14:26	14:59	14:48	14:38
147.4	18.6	Sign	Straight On	Kg.Padang Air	14:26	14:59	14:48	14:38
148.0	18.0	Pedestrian Traffic Light	Straight On		14:27	15:00	14:49	14:39
148.2	17.8	Junction	Straight On		14:28	15:01	14:50	14:39
148.5	17.5	Sign	Straight On	Kg.Tok Jiring	14:28	15:01	14:50	14:40

SCHEDULE

Tuesday | 20 March 2018
Kota Bharu - Kuala Terengganu | 166.0km

KM	KM To Go	Features	Instruction	Description	Estimated Time Of Arrival			
					C	41	43	45
148.9	17.1	Splitters	Keep Left		14:29	15:02	14:51	14:40
149.0	17.0	Traffic Light Junction	Straight On		14:29	15:02	14:51	14:41
149.4	16.6	Sign	Straight On	Kg.Batu Enam	14:29	15:03	14:51	14:41
150.0	16.0	Roundabout	3rd Exit	Direction Manir , K.Berang - Bulatan Batu Enam	14:30	15:03	14:52	14:42
150.8	15.2	Sign	Straight On	Kg.Buluh Gading	14:32	15:05	14:53	14:43
150.9	15.2	Bridge	Caution	FT/003/55/10	14:32	15:05	14:53	14:43
151.1	14.9	Splitters	Keep Left		14:32	15:05	14:54	14:44
151.2	14.8	Traffic Light Junction	Straight On		14:32	15:05	14:54	14:44
151.3	14.7	Traffic Light Junction	Straight On		14:32	15:05	14:54	14:44
151.7	14.3	Sign	Straight On	Kg.Banggul Tuan Muda	14:33	15:06	14:55	14:44
152.3	13.7	Splitters	Keep Left		14:34	15:07	14:56	14:45
152.6	13.4	Traffic Light Junction X2	Straight On	Direction Marang	14:34	15:07	14:56	14:46
153.1	12.9	Narrow Bridge	Straight On	FT003/550/90	14:35	15:08	14:57	14:46
153.2	12.8	Pedestrian Traffic Light	Straight On	Sekolah Menengah Kebangsaan Manir On The	14:35	15:08	14:57	14:46
154.0	12.0	Sign	Waste Zone Start	Pusat Perkhidmatan Veterinar On The Left	14:36	15:10	14:58	14:48
153.6	12.4	Sign	Straight On	Kg.Manir	14:36	15:09	14:57	14:47
154.2	11.8	Junction	Straight On		14:37	15:10	14:58	14:48
154.3	11.7	Bridge	Caution		14:37	15:10	14:58	14:48
154.6	11.4	Splitters	Keep Left		14:37	15:11	14:59	14:48
154.7	11.4	Traffic Light Junction	Straight On		14:37	15:11	14:59	14:48
154.8	11.2	Junction	Straight On		14:38	15:11	14:59	14:49
155.0	11.0	Bridge & sign	Caution / Waste Zone Start	Ft/003/548/90	14:38	15:11	15:00	14:49
155.3	10.7	Sign	Straight On	Kg.Pulau Rusa	14:38	15:12	15:00	14:49
155.6	10.4	Splitters	Keep Left		14:39	15:12	15:00	14:50
156.0	10.0	Sign	10km To Finish	Sign Lintasan Pejalan Kaki On The Left	14:40	15:13	15:01	14:50
156.1	9.9	Traffic Light Junction	Straight On		14:40	15:13	15:01	14:50
156.4	9.6	Sign	Straight On	Kg.Bukit Kubang Jambu	14:40	15:13	15:02	14:51
156.5	9.5	Sign	Waste Zone End					
156.7	9.3	Traffic Light Junction	Straight On		14:41	15:14	15:02	14:51
157.0	9.0	Sign	Straight On	Kg.Durian Burung	14:41	15:14	15:02	14:52
157.4	8.6	Traffic Light Junction	Straight On		14:42	15:15	15:03	14:52
158.6	7.4	Sign	Straight On	Kampung Tok Kaya	14:44	15:17	15:05	14:54
158.8	7.2	Pedestrian Traffic Light	Straight On	Sekolah Kebangsaan Pusat Chabang Tiga On The Left	14:44	15:17	15:05	14:54
159.1	6.9	Traffic Light Junction	Straight On	Direction Pusat Dagangan Terengganu , Hospital Snz -	14:44	15:17	15:06	14:55



Tuesday | 20 March 2018
 Kota Bharu - Kuala Terengganu | 166.0km

SCHEDULE

					Estimated Time Of Arrival			
KM	KM To Go	Features	Instruction	Description	C	41	43	45
159.6	6.4	Junction	Straight On	Giant On The Left	14:45	15:18	15:06	14:55
160.1	5.9	Traffic Light Junction	Straight On	Mydin On The Left	14:46	15:19	15:07	14:56
160.8	5.2	Traffic Light Junction	Straight On	Direction Batu Burok - Exit Bukit Kechil	14:47	15:20	15:08	14:57
161.0	5.0	Sign	5km To Finish		14:47	15:20	15:08	14:57
161.1	4.9	Traffic Light Junction	Straight On	Mercedes Show Room On The Left	14:47	15:21	15:08	14:57
161.4	4.6	Pedestrian Traffic Light	Straight On	Sekolah Kebangsaan Gong Kapas On The Left	14:48	15:21	15:09	14:58
161.6	4.4	Traffic Light Junction	Straight On	Asrama Puteri Sma Khairiah	14:48	15:21	15:09	14:58
162.0	4.0	Sign	4km To Finish		14:49	15:22	15:10	14:59
162.2	3.8	Traffic Light Junction	Straight On	Direction Marang	14:49	15:22	15:10	14:59
162.8	3.2	Traffic Light Junction	Straight On	Direction Batu Burok	14:50	15:23	15:11	15:00
163.0	3.0	T Junction	Left Turn	Sign Pantai Timur Satay	14:50	15:23	15:11	15:00
163.2	2.8	Junction	Straight On		14:51	15:24	15:12	15:00
163.3	2.7	Junction	Straight On		14:51	15:24	15:12	15:01
163.6	2.4	Roundabout	2nd Exit	A & W On The Right	14:51	15:24	15:12	15:01
164.1	1.9	Sharp Left	Caution		14:52	15:25	15:13	15:02
164.3	1.7	Junction	Straight On	Primula On The Right	14:52	15:25	15:13	15:02
164.4	1.6	Junction	Right Turn	Caution Splitters After Turn	14:52	15:26	15:13	15:02
164.5	1.5	Cross Junction	Straight On	Sumai On The Right	14:53	15:26	15:13	15:02
164.8	1.3	Cross Junction	Straight On		14:53	15:26	15:14	15:03
164.6	1.4	Traffic Light Junction	Straight On	Chicken Cottage On The Right	14:53	15:26	15:14	15:02
164.7	1.3	Junction	Straight On		14:53	15:26	15:14	15:02
164.9	1.1	Junction	Straight On		14:53	15:26	15:14	15:03
165.3	0.7	Junction	Straight On		14:54	15:27	15:15	15:03
165.6	0.4	Junction	Straight On		14:54	15:27	15:15	15:04
165.8	0.2	Junction	Straight On	* Team Car Deviation - Turn Right	14:55	15:28	15:15	15:04
166.0	0.0	Finish Line	Dataran Shahbandar, Jalan Sultan Zainal Abidin, Kuala Terengganu, Terengganu		14:55	15:28	15:16	15:04



TIME TABLE

Tuesday | 20 March 2018
Kota Bharu - Kuala Terengganu | 166.0km

Start Time Table

Start Location :
Kelantan Trade Centre, Jalan Bayam
Kota Bharu, Kelantan

Time	Activities
0630hrs	VPP in Operation Race Facilities Crew On Site Race Security On Site Road Closure at Start Area
0800hrs	PA System Activated
0900hrs	Race Officials On Site
0930hrs	Cavalcade Assembles
0945hrs	Guests Arrival
1000hrs	Teams arrival Riders Signing On
1015hrs	VVIPs Arrival Host Venue Presentation
1030hrs	Cavalcade Departs
1045hrs	Riders Signing On Closes
1050hrs	Advance Vehicles Depart Winner Presentation
1055hrs	Riders Assemble at Start Line
1100hrs	Le Tour de Langkawi Flag-Off
1115hrs	VVIPs Depart
1130hrs	De-Rig Commence
1330hrs	Road Re-Opens

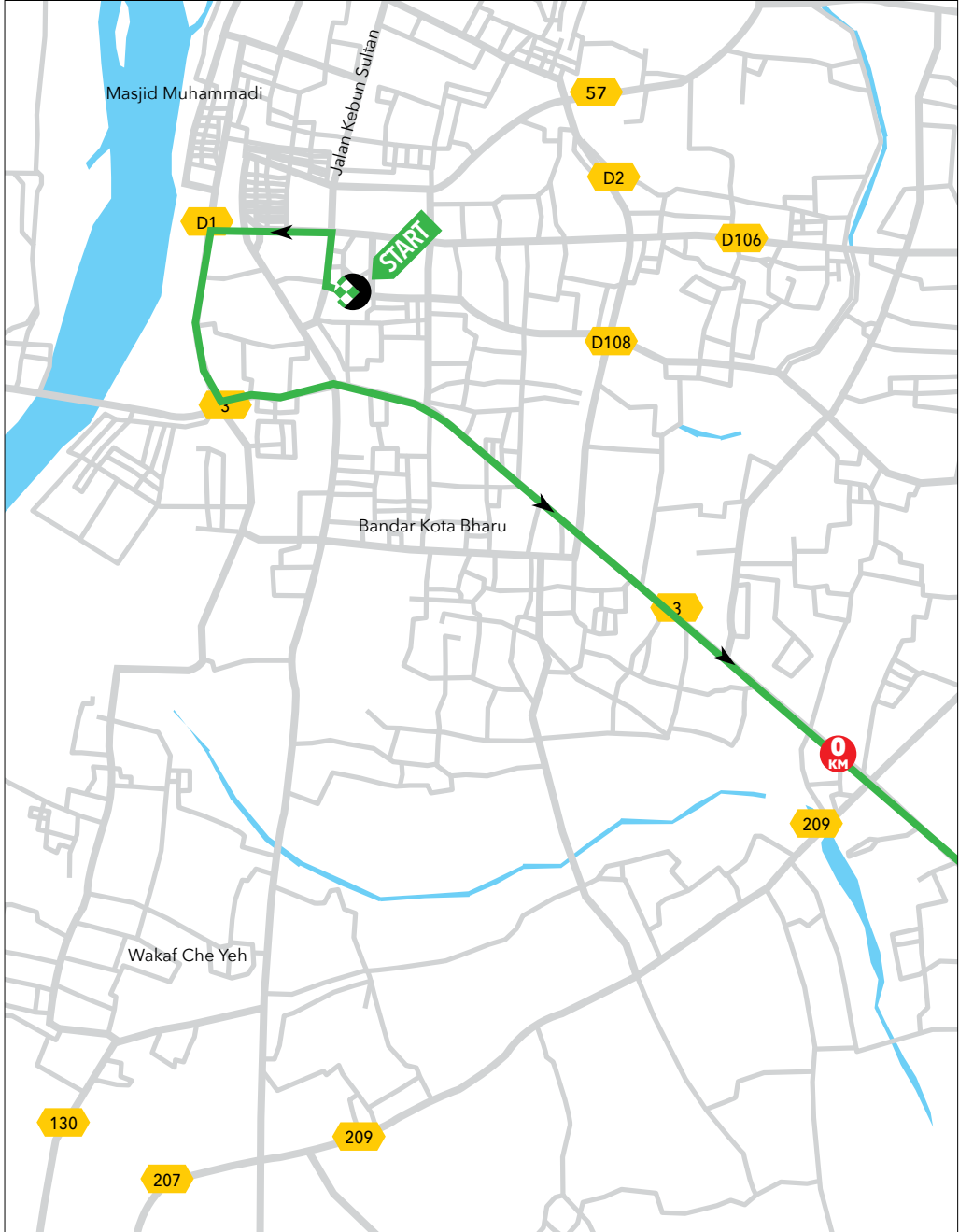
Finish Time Table

Finish Location :
Dataran Shahbandar, Jalan Sultan Zainal
Abidin, Kuala Terengganu, Terengganu.

Time	Activities
0700hrs	Race Facilities Crew On Site Road closure at finish area
0900hrs	PA System Activated Race Technical On Site Side Events commence
1340hrs	Guests Arrival
1400hrs	VVIPs Arrival Host Venue Presentation
1430hrs	Cavalcade Arrives at Finish
1450hrs	Advance Vehicles Arrival
1500hrs	Le Tour de Langkawi Arrives
1515hrs	Jersey and Prize Presentation
1545hrs	VVIPs Depart
1600hrs	De-Rig Commence
1800hrs	Road Re-Opens



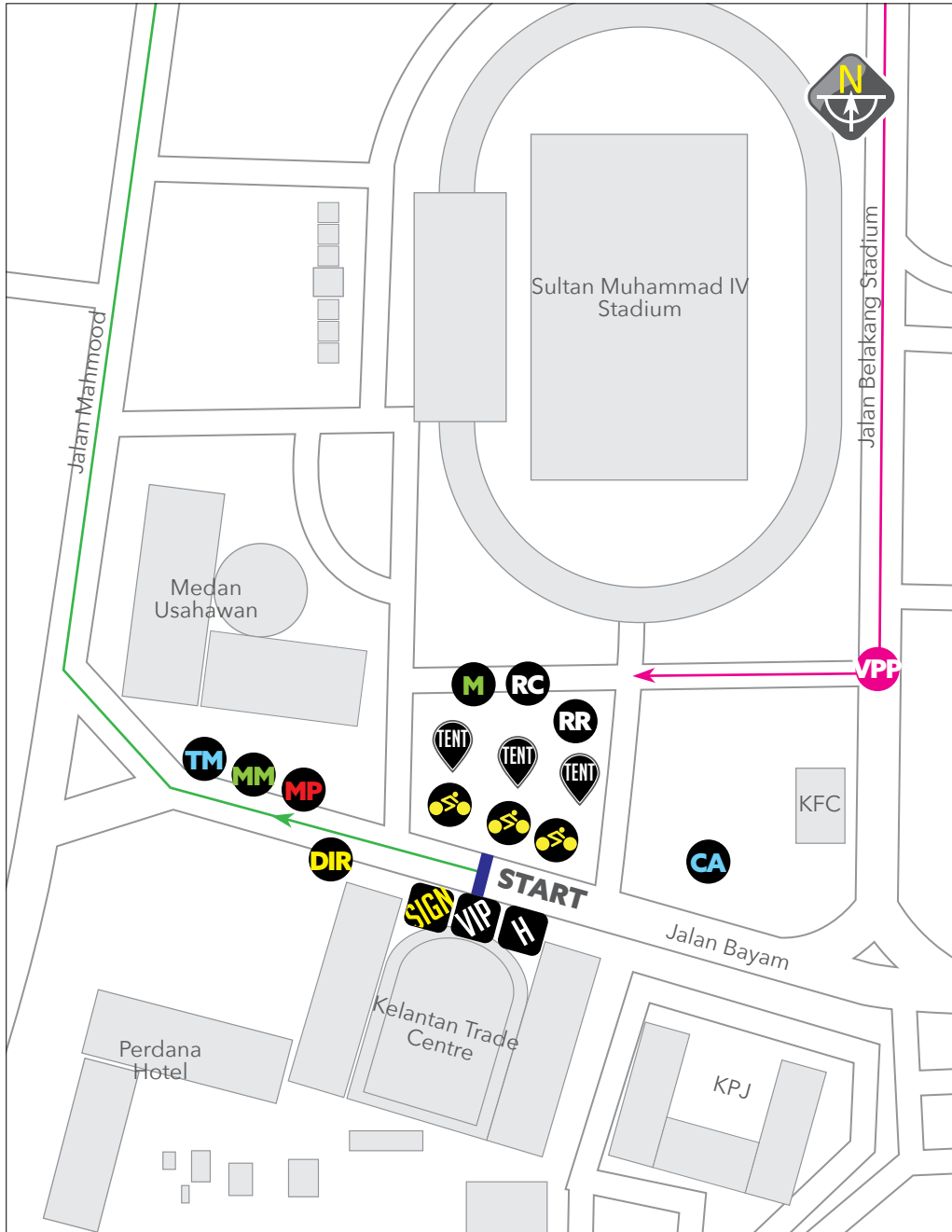
START LOCATION MAP





START LAYOUT MAP

Kelantan Trade Centre, Jalan Bayam
Kota Bharu, Kelantan





FINISH LOCATION MAP

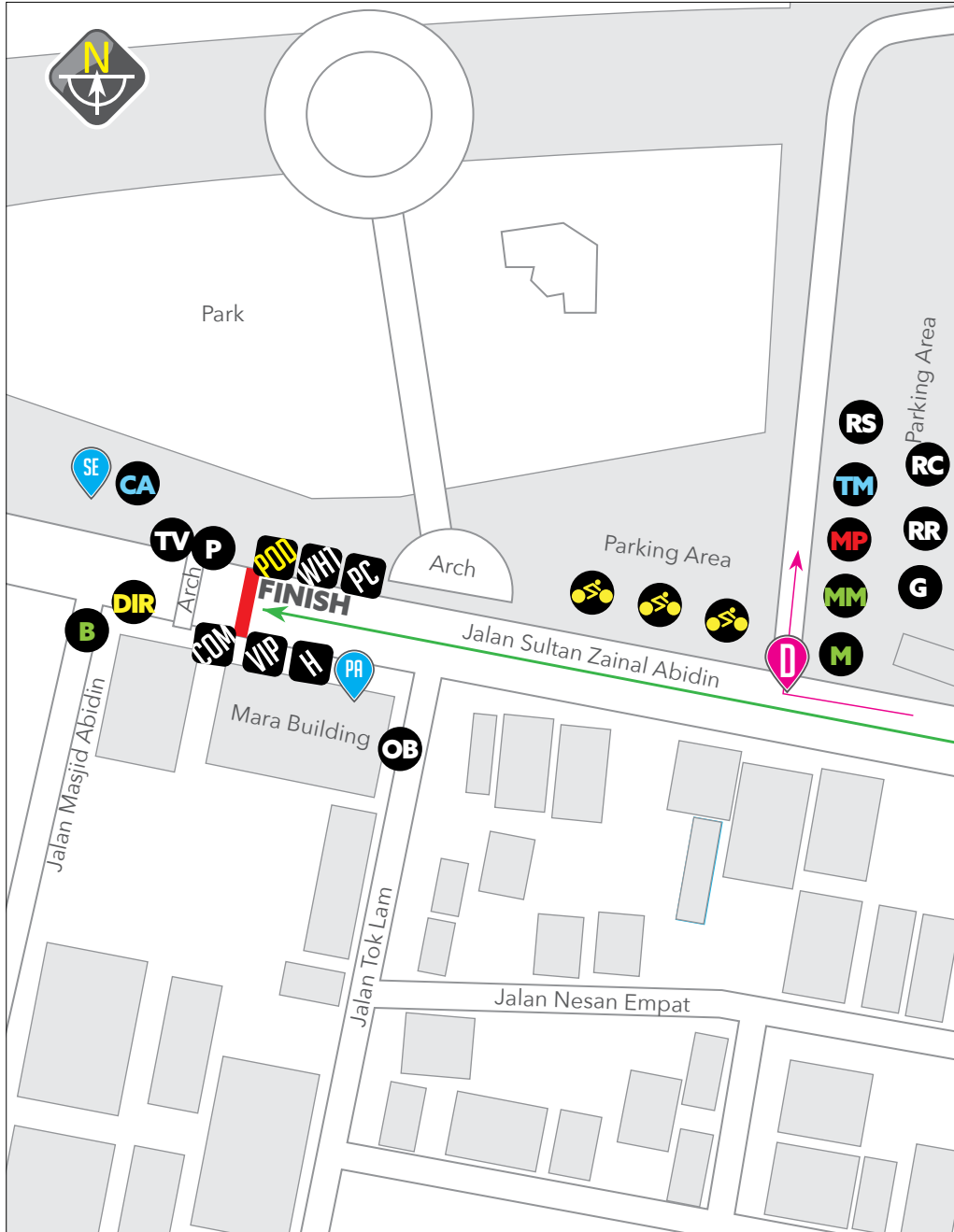
Kuala Terengganu





FINISH LAYOUT MAP

Dataran Shahbandar, Jalan Sultan Zainal Abidin
Kuala Terengganu, Terengganu





Wednesday | 21 March 2018
Dungun - Pekan | 177.6km

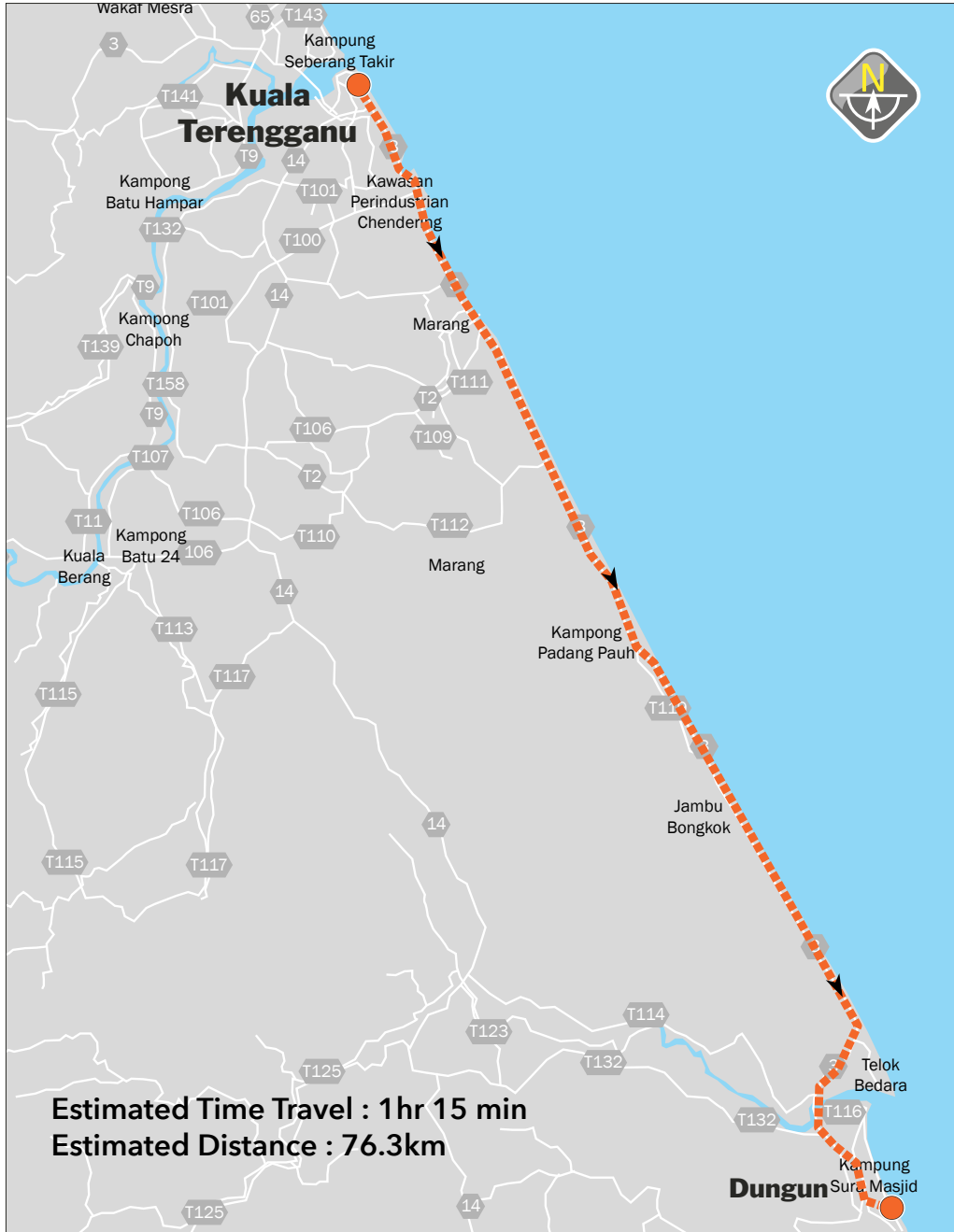
STAGE MAP





TRANSFER TO START MAP

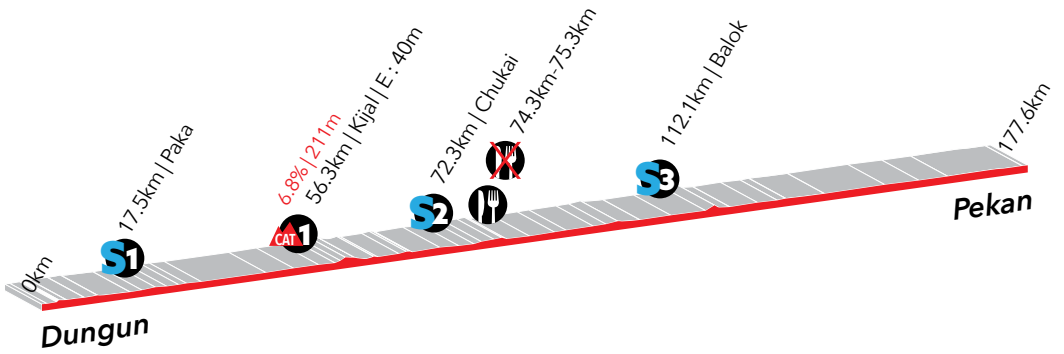
Kuala Terengganu to
Dungun



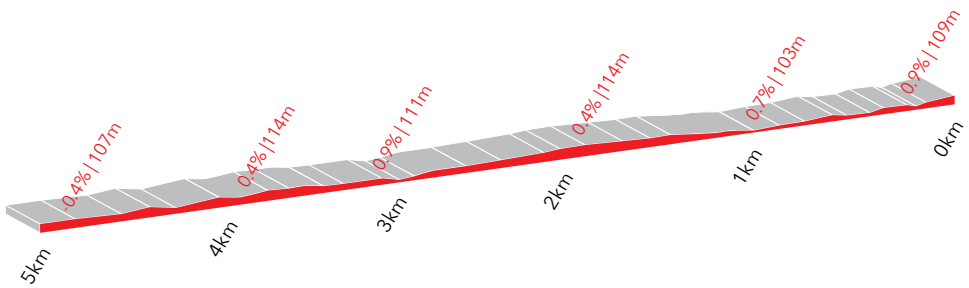


Wednesday | 21 March 2018
Dungun - Pekan | 177.6km

PROFILE



5KM PROFILE



SCHEDULE

Start Location:
 Dataran Dewan Merdeka, Jalan Nibong, 23000 DUNGUN, Terengganu
 Finish Location:
 Dataran Pekan, Jalan Sultan Abu Bakar, Pekan, Pahang
 Neutral Zone : 4.4 km | Start Time : 11:00hrs | ETA : 15:10hrs

GPS COORDINATES: N04 46 111 E103 25 078 ELEVATION:3M					Estimated Time			
GPS COORDINATES: N03 29 434 E103 23 496 ELEVATION:9M					Of Arrival			
KM	KM To Go	Features	Instruction	Description	C	41	43	45
0.0	4.4	Start Gantry	Race Rolling	Dataran Dewan Merdeka	10:30	11:00	11:00	11:00
0.2	4.2	Splitters	Keep Left	Arch Dataran Dewan Merdeka	10:30	11:00	11:00	11:00
0.3	4.1	Traffic Light Junction	Right Turn	Direction Sura , Paka	10:30	11:00	11:00	11:00
0.6	3.8	Junction	Straight On	Kediaman Rasmi Pegawai Daerah On The Left	10:30	11:01	11:01	11:01
0.9	3.5	Traffic Light Junction	Straight On		10:31	11:01	11:01	11:01
1.3	3.1	Junction	Straight On	7 Eleven On The Left	10:31	11:02	11:02	11:02
1.8	2.6	Fork	Keep Right		10:32	11:03	11:03	11:03
1.9	2.6	Traffic Light Junction	Left Turn	Persimpangan Bandar Dungun , Kuantan - R3	10:32	11:03	11:03	11:03
2.1	2.3	Traffic Light Junction	Straight On		10:33	11:03	11:03	11:03
2.2	2.2	Junction	Straight On		10:33	11:04	11:04	11:04
3.3	1.1	Traffic Light Junction	Straight On	Agrobazar Rakyat On The Left	10:34	11:06	11:06	11:06
3.5	0.9	Junction	Straight On		10:35	11:06	11:06	11:06
4.1	0.3	Traffic Light Junction	Straight On	Persimpangan Sekolah Menengah Sains Dungun On Pole : Psh D 1 On The Right Blue Sign - Al-nassir	10:35	11:07	11:07	11:07
4.4	0.0	End Of Neutral Zone			10:36	11:08	11:08	11:08
0.0	177.6	Sign	0km	Race Start Proper	10:36	11:08	11:08	11:08
0.1	177.5	Junction	Straight On		10:36	11:08	11:08	11:08
0.3	177.3	Bridge	Caution	Sungai Sura	10:36	11:08	11:08	11:08
0.8	176.8	Traffic Light Junction	Straight On	Muezza Cat House On The Right	10:37	11:09	11:09	11:09
1.2	176.4	Junction	Straight On		10:38	11:10	11:09	11:09
1.7	175.9	Traffic Light Junction	Straight On	Persimpangan Alor Tempoyak	10:38	11:10	11:10	11:10
3.1	174.5	Splitters	Keep Left		10:41	11:12	11:12	11:12
3.5	174.1	Sign	Straight On	Kolej Vokasional Dungun On The Left	10:41	11:13	11:13	11:13
4.1	173.5	Traffic Light Junction	Straight On	Politeknik Sultan Mizan Zainal Abidin On The Left	10:42	11:14	11:14	11:13
4.4	173.2	Splitters	Keep Left		10:43	11:14	11:14	11:14
5.9	171.7	Sign	Straight On	Bukit Bauk	10:45	11:17	11:16	11:16
8.8	168.8	Junction	Straight On		10:49	11:21	11:20	11:20
9.3	168.3	Sign	Straight On	Air Hitam	10:50	11:22	11:21	11:20
12.2	165.4	Narrow Bridge	Caution		10:55	11:26	11:25	11:24
12.9	164.7	Junction	Straight On		10:56	11:27	11:26	11:25
13.1	164.5	Splitters	Keep Left		10:56	11:27	11:26	11:26
13.4	164.2	Traffic Light Junction	Straight On	Sekolah Kebangsaan Kg.Nyior On The Left	10:56	11:28	11:27	11:26
15.4	162.2	Junction	Straight On		10:59	11:31	11:30	11:29
16.8	160.8	Bridge	Caution		11:02	11:33	11:32	11:31



Wednesday | 21 March 2018
 Dungun - Pekan | 177.6km

SCHEDULE

					Estimated Time Of Arrival			
KM	KM To Go	Features	Instruction	Description	C	41	43	45
17.2	160.4	Junction	Straight On		11:02	11:34	11:32	11:31
17.5	160.1	Traffic Light Junction	Straight On	Balai Polis Paka On The Left Persimpangan Limbong	11:03	11:34	11:33	11:32
17.6	160.0	Sign	Sprint 1 Paka	Pasar Mini Aduka On The Right / Honda On The Left	11:03	11:34	11:33	11:32
17.7	159.9	Junction	Straight On		11:03	11:34	11:33	11:32
18.2	159.4	Junction	Straight On		11:04	11:35	11:34	11:33
18.5	159.1	Traffic Light Junction	Straight On	Persimpangan Santong Petronas On The Left	11:04	11:36	11:34	11:33
19.7	157.9	Traffic Light Junction	Straight On	Persiaran Taman Uda Murni	11:06	11:37	11:36	11:35
20.2	157.4	Junction	Straight On		11:07	11:38	11:37	11:35
21.4	156.2	Traffic Light Junction	Straight On	Persimpangan Tnb	11:09	11:40	11:38	11:37
22.2	155.4	Splitters	Keep Right		11:10	11:41	11:39	11:38
22.7	154.9	Traffic Light Junction	Straight On	Sign Selamat Datang Ke Wilayah Ekonomi Pantai	11:11	11:42	11:40	11:39
25.7	151.9	Traffic Light Junction	Straight On	Petronas Gas Bhd On The Right	11:15	11:46	11:44	11:43
27.4	150.2	Junction	Straight On		11:18	11:49	11:47	11:45
28.4	149.2	Junction	Straight On		11:19	11:50	11:48	11:47
30.0	147.6	Sign	Drink Start	Tnb Pole : Lbh A 34 On The Left	11:22	11:53	11:51	11:49
30.9	146.7	Bridge	Caution	Sungai Kerteh	11:23	11:54	11:52	11:50
31.5	146.1	Junction	Straight On		11:24	11:55	11:53	11:51
31.7	145.9	Traffic Light Junction	Straight On	Pasir Mas Hardware On The Left	11:25	11:55	11:53	11:51
32.8	144.8	Traffic Light Junction	Straight On	Hotel Singgah Kerteh On The Left	11:26	11:57	11:55	11:53
33.6	144.0	Junction	Straight On		11:27	11:58	11:56	11:54
34.3	143.3	Traffic Light Junction And Sbw	Keep Left & Straight On		11:29	11:59	11:57	11:55
36.7	140.9	Bridge	Caution	Sign Kemasek	11:32	12:03	12:00	11:58
38.4	139.2	Traffic Light Junction	Straight On	Kelab Golf Rekreasi Petronas On The Left	11:35	12:05	12:03	12:00
40.3	137.3	Splitters	Keep Left		11:38	12:08	12:05	12:03
40.4	137.2	Junction	Straight On		11:38	12:08	12:05	12:03
40.7	136.9	Traffic Light Junction	Straight On	Direction Chukai	11:38	12:09	12:06	12:03
41.5	136.1	Splitters	Keep Left		11:40	12:10	12:07	12:04
42.1	135.5	Splitters	Keep Left		11:41	12:11	12:08	12:05
42.2	135.4	Traffic Light Junction	Straight On	Restoran Dinahz On The Right	11:41	12:11	12:08	12:05
42.5	135.1	Bridge	Caution	Sungai Kemasik	11:41	12:12	12:08	12:06
43.3	134.3	Junction	Straight On		11:42	12:13	12:10	12:07

SCHEDULE

Wednesday | 21 March 2018
Dungun - Pekan | 177.6km

					Estimated Time Of Arrival			
KM	KM To Go	Features	Instruction	Description	C	41	43	45
43.4	134.2	Junction	Straight On	Sign Pantai Kemasik	11:43	12:13	12:10	12:07
44.8	132.8	Junction	Straight On	Masjid Bukit Kukuran On The Right	11:45	12:15	12:12	12:09
45.6	132.0	Sign	Straight On	KBS On The Right	11:46	12:16	12:13	12:10
46.6	131.0	Splitters	Keep Left	Petronas On The Left	11:47	12:18	12:14	12:11
46.7	130.9	Junction	Straight On	Awana Kijal On The Left	11:48	12:18	12:14	12:11
47.3	130.3	Junction	Straight On		11:49	12:19	12:15	12:12
47.5	130.1	Sign	Straight On	Kg.Meraga Beris	11:49	12:19	12:16	12:13
47.9	129.7	Junction	Straight On		11:49	12:20	12:16	12:13
48.0	129.6	Splitters	Keep Left		11:50	12:20	12:16	12:13
49.0	128.6	Pedestrian Traffic Light	Straight On		11:51	12:21	12:18	12:15
49.7	127.9	Splitters	Keep Left		11:52	12:22	12:19	12:16
50.0	127.6	Sign	50km	TNB Pole : Sst 28 On The Left	11:53	12:23	12:19	12:16
50.1	127.6	Fork	Keep Right		11:53	12:23	12:19	12:16
50.8	126.8	Traffic Light Junction	Left Turn	Direction Kijal - R3	11:54	12:24	12:20	12:17
51.3	126.3	T Junction	Right Turn	Direction Kuantan - R3	11:55	12:25	12:21	12:18
52.4	125.2	Junction	Straight On		11:56	12:26	12:23	12:19
52.6	125.0	Junction	Straight On		11:57	12:27	12:23	12:20
52.7	124.9	Narrow Bridge	Caution	Ft 003/408/20-sungai Kijal	11:57	12:27	12:23	12:20
53.0	124.6	Junction	Straight On		11:57	12:27	12:23	12:20
53.6	124.0	Splitters	Keep Left		11:58	12:28	12:24	12:21
53.7	123.9	Traffic Light Junction	Straight On	Balai Polis Kijal On The Left	11:58	12:28	12:24	12:21
54.1	123.5	Junction	Straight On		11:59	12:29	12:25	12:22
55.1	122.5	Junction	Straight On		12:01	12:30	12:26	12:23
56.3	121.3	Sign	KOM 1 Kijal Cat.4 40m	Tnb Pole : Vt Ps-ss 12 On The Left	12:02	12:32	12:28	12:25
58.1	119.5	Junction	Straight On		12:05	12:35	12:31	12:27
58.6	119.0	Sign	Straight On	Kg.Teluk Kalong	12:06	12:36	12:31	12:28
59.4	118.2	Junction	Straight On		12:07	12:37	12:33	12:29
59.9	117.7	Pedestrian Traffic Light	Straight On	Sekolah Kebangsaan Teluk Kalong	12:08	12:38	12:33	12:29
60.1	117.5	Junction	Straight On		12:08	12:38	12:34	12:30
61.1	116.5	Junction	Straight On		12:10	12:39	12:35	12:31
62.7	114.9	Splitters	Keep Left		12:12	12:42	12:37	12:33
62.8	114.8	Traffic Light Junction	Straight On		12:12	12:42	12:37	12:33
63.8	113.8	Junction	Straight On		12:14	12:43	12:39	12:35
64.5	113.1	Splitters	Keep Left		12:15	12:45	12:40	12:36
64.6	113.1	Traffic Light Junction And Fork	Keep Left	Exit Teluk Kalung - R3/direction Kuantan / Jalan	12:15	12:45	12:40	12:36



Wednesday | 21 March 2018
 Dungun - Pekan | 177.6km

SCHEDULE

					Estimated Time Of Arrival			
KM	KM To Go	Features	Instruction	Description	C	41	43	45
65.3	112.3	Narrow Bridge	Straight On	Sungai Ruang	12:16	12:46	12:41	12:37
65.7	111.9	Splitters	Keep Left		12:17	12:46	12:42	12:37
66.5	111.1	Junction	Straight On	Petronas On The Left	12:18	12:48	12:43	12:38
67.2	110.4	Fork	Keep Right		12:19	12:49	12:44	12:39
67.5	110.1	Bridge	Caution		12:20	12:49	12:44	12:40
68.9	108.7	Junction	Straight On		12:22	12:51	12:46	12:42
70.5	107.1	Traffic Light Junction	Straight On		12:24	12:54	12:48	12:44
71.1	106.5	Traffic Light Junction	Straight On	Hai Peng On The Left	12:25	12:54	12:49	12:45
71.5	106.1	Traffic Light Junction	Straight On	Ford On The Left/ak Automobile Sdn Bhd	12:26	12:55	12:50	12:45
71.7	105.9	Junction	Straight On		12:26	12:55	12:50	12:46
72.0	105.6	Splitters & Traffic Light Junction	Keep Left & Straight On		12:27	12:56	12:51	12:46
72.3	105.3	Sign	Sprint 2 Chukai	Farmasi Harmoni On The Left	12:27	12:56	12:51	12:46
72.5	105.1	Junction	Straight On		12:27	12:57	12:51	12:47
72.7	104.9	Fork And Traffic Light Junction	Keep Left And Straight On	Direction Kuantan - R3	12:28	12:57	12:52	12:47
73.1	104.5	Fork	Keep Right		12:28	12:57	12:52	12:47
73.2	104.4	Traffic Light Junction	Straight On	Chukai View Hotel On The Right	12:28	12:58	12:52	12:48
73.4	104.2	Junction	Straight On		12:29	12:58	12:53	12:48
73.6	104.0	Fork	Keep Right	On To Bridge	12:29	12:58	12:53	12:48
73.8	103.8	Bridge	Straight On	Sungai Kemaman	12:29	12:58	12:53	12:48
74.3	103.3	Sign	Feed Zone Start	Tnb Pole : P G E D 16 Otl Sign Erya By Surya Otl	12:30	12:59	12:54	12:49
74.8	102.8	Traffic Light Junction	Straight On	Persimpangan Mak Lagam	12:31	13:00	12:55	12:50
75.1	102.5	Traffic Light Junction	Straight On		12:31	13:00	12:55	12:50
75.3	102.3	Sign	Feed Zone Ends	Sign Masjid Geliga On The Left	12:32	13:01	12:55	12:50
75.8	101.8	Sign	Waste Zone End	Jkr Pole : Ft3 Fp4 17 On The Right	12:32	13:01	12:56	12:51
76.1	101.5	Junction	Straight On		12:33	13:02	12:56	12:52
76.5	101.1	Junction	Straight On		12:33	13:03	12:57	12:52
77.1	100.5	Traffic Light Junction	Straight On	Persimpangan Paya Berenjut	12:34	13:03	12:58	12:53
77.7	99.9	Junction	Straight On		12:35	13:04	12:59	12:54
78.6	99.0	Junction	Straight On		12:37	13:06	13:00	12:55
78.7	98.9	Bridge	Caution	Sungai Barat	12:37	13:06	13:00	12:55
81.5	96.1	Junction	Straight On	Suria Cherating Resort	12:41	13:10	13:04	12:59
81.9	95.7	Narrow Bridge	Caution	Sungai Pak Siak	12:42	13:11	13:05	12:59
82.3	95.3	Junction	Straight On		12:42	13:11	13:05	13:00
84.4	93.2	Junction	Straight On	Santuari Penyus Sign	12:46	13:14	13:08	13:03

SCHEDULE

Wednesday | 21 March 2018
Dungun - Pekan | 177.6km

					Estimated Time Of Arrival			
KM	KM To Go	Features	Instruction	Description	C	41	43	45
85.5	92.1	Junction	Straight On	Sign Pantai Cherating	12:47	13:16	13:10	13:04
86.2	91.4	Bridge	Caution	Sungai Cherating	12:48	13:17	13:11	13:05
87.3	90.3	Narrow Bridge	Caution		12:50	13:19	13:12	13:07
88.1	89.5	Junction	Straight On		12:51	13:20	13:14	13:08
88.7	88.9	Sign	Straight On	Balai Polis Cherating On The Left	12:52	13:21	13:14	13:09
89.2	88.4	Junction	Straight On		12:53	13:22	13:15	13:09
89.4	88.2	Pedestrian Traffic Light	Straight On	Sekolah Kebangsaan Cherating On The Right	12:53	13:22	13:15	13:10
94.2	83.4	Bridge	Caution	Sungai Baging	13:01	13:29	13:22	13:16
96.6	81.0	Narrow Bridge	Caution	Sungai Ular	13:04	13:33	13:26	13:20
99.2	78.4	Fork	Keep Right	Direction Pelabuhan Kuantan	13:08	13:37	13:29	13:23
100.4	77.2	Traffic Light Junction	Straight On	Direction Kuantan - R3	13:10	13:38	13:31	13:25
101.9	75.7	Fork	Keep Right	Direction Kuantan	13:13	13:41	13:33	13:27
104.0	73.6	Splitters	Keep Left		13:16	13:44	13:36	13:30
104.3	73.3	Bridge	Caution		13:16	13:44	13:37	13:30
104.0	73.6	Splitters	Keep Left		13:16	13:44	13:36	13:30
104.3	73.3	Bridge	Caution		13:16	13:44	13:37	13:30
104.6	73.0	Pot Hole	Caution	Uneven Road Start	13:17	13:45	13:37	13:30
105.4	72.2	Pot Hole	Caution	Uneven Road Finish	13:18	13:46	13:38	13:32
106.1	71.4	Junction	Straight On	Kawasan Perindustrian Gebeng Sign	13:19	13:47	13:39	13:32
106.4	71.2	Junction	Straight On		13:19	13:47	13:40	13:33
107.2	70.4	Fork And Traffic Light Junction	Keep Left And Left Turn	Direction Pantai Balok	13:21	13:49	13:41	13:34
107.7	69.9	Fork	Keep Right		13:21	13:49	13:42	13:35
107.8	69.8	T Traffic Light Junction	Right Turn	Direction Pantai Balok - R2 Jalan Kuantan , Pelabuhan	13:22	13:49	13:42	13:35
108.6	69.0	Junction	Straight On		13:23	13:51	13:43	13:36
109.4	68.2	Junction	Straight On		13:24	13:52	13:44	13:37
111.0	66.6	Narrow Bridge	Caution	Sungai Tunggak	13:27	13:54	13:46	13:39
111.4	66.2	Narrow Bridge	Caution	Sungai Balok	13:27	13:55	13:47	13:40
111.7	65.9	Junction	Straight On		13:28	13:55	13:47	13:40
112.0	65.6	Pedestrian Traffic Light	Straight On	Sekolah Kebangsaan Balok	13:28	13:56	13:48	13:41
112.2	65.4	Sign	Sprint 3 Balok	Nasi Kukus Ayam Berempah 3 On The Left	13:28	13:56	13:48	13:41
112.3	65.3	Sign	Straight On	Pondok Polis Balok On The Left	13:29	13:56	13:48	13:41
112.5	65.1	Junction	Straight On	Sign Pusat Rekreasi Pantai Balok	13:29	13:57	13:48	13:41



Wednesday | 21 March 2018
 Dungun - Pekan | 177.6km

SCHEDULE

					Estimated Time Of Arrival			
KM	KM To Go	Features	Instruction	Description	C	41	43	45
113.6	64.0	Junction	Straight On		13:31	13:58	13:50	13:43
113.9	63.7	Junction	Straight On		13:31	13:59	13:50	13:43
115.9	61.7	Junction	Straight On	Swiss Garden On The Left	13:34	14:02	13:53	13:46
116.4	61.2	Narrow Bridge	Caution	Ft 02/372/00	13:35	14:02	13:54	13:47
116.6	61.0	Junction	Straight On	White Mosque On The Right	13:35	14:03	13:54	13:47
117.0	60.6	Junction	Straight On		13:36	14:03	13:55	13:47
117.9	59.7	Junction	Straight On		13:37	14:05	13:56	13:49
118.7	58.9	Sign	Straight On	Balai Polis Beserah On The Right	13:38	14:06	13:57	13:50
120.3	57.3	Junction	Straight On		13:41	14:08	14:00	13:52
120.6	57.0	Bridge	Caution	Sungai Beserah	13:41	14:09	14:00	13:52
120.7	56.9	Splitters	Keep Left		13:41	14:09	14:00	13:52
121.1	56.5	Traffic Light Junction	Straight On	Petron On The Left	13:42	14:09	14:01	13:53
122.0	55.6	Cross Junction	Straight On	Klinik Kesihatan Beserah On The Left	13:43	14:11	14:02	13:54
122.2	55.4	Junction	Straight On		13:44	14:11	14:02	13:54
123.9	53.7	Junction	Straight On		13:46	14:14	14:05	13:57
124.1	53.5	Fork & Traffic Light Junction	Keep Left & Left Turn	Direction Teluk Chempedak / Volkswagen On The Left	13:47	14:14	14:05	13:57
124.8	52.8	Junction	Straight On		13:48	14:15	14:06	13:58
125.1	52.5	Junction	Straight On		13:48	14:15	14:06	13:58
125.4	52.2	Sign	Straight On	Kolej Vokasional Kuantan On The Right	13:49	14:16	14:07	13:59
125.5	52.1	Junction	Straight On		13:49	14:16	14:07	13:59
125.6	52.0	Tlpc	Straight On	Sekolah Menengah Tengku Afzan	13:49	14:16	14:07	13:59
125.7	51.9	Cross Junction	Straight On		13:49	14:16	14:07	13:59
126.2	51.4	Junction	Straight On		13:50	14:17	14:08	14:00
126.6	51.0	Junction	Straight On		13:51	14:18	14:09	14:00
127.3	50.3	Speed Breakers X 2	Caution	Istana On The Right	13:52	14:19	14:10	14:01
127.4	50.2	T Junction	Right Turn	Direction Pusat Bandar/Jalan Teluk	13:52	14:19	14:10	14:02
127.5	50.2	Speed Breakers	Caution		13:52	14:19	14:10	14:02
127.5	50.1	Junction	Straight On	Kelab Golf Diraja Pahang On The Left	13:52	14:19	14:10	14:02
127.6	50.0	Speed Breakers	Caution		13:52	14:19	14:10	14:02
127.8	49.8	Junction	Straight On		13:52	14:19	14:10	14:02
128.5	49.1	Junction	Straight On		13:53	14:21	14:11	14:03
129.0	48.6	Junction	Straight On		13:54	14:21	14:12	14:04
129.4	48.2	Junction	Straight On		13:55	14:22	14:13	14:04
129.5	48.1	Splitters	Keep Left		13:55	14:22	14:13	14:04

SCHEDULE

Wednesday | 21 March 2018
Dungun - Pekan | 177.6km

					Estimated Time Of Arrival			
KM	KM To Go	Features	Instruction	Description	C	41	43	45
129.7	47.9	Bridge	Caution	Sungai Galing	13:55	14:22	14:13	14:05
129.8	47.8	Traffic Light Junction	Straight On	Sign Pantai Selamat/ Jalan Teluk Sisek	13:55	14:22	14:13	14:05
130.3	47.3	Traffic Light Junction	Straight On	Sate Zul On The Left	13:56	14:23	14:14	14:05
130.4	47.2	Splitters	Keep Left		13:56	14:23	14:14	14:06
130.6	47.0	Bridge	Caution	Sungai Galing	13:57	14:24	14:14	14:06
130.8	46.8	Junction	Straight On	Hotel Seri Malaysia On The Right	13:57	14:24	14:15	14:06
131.1	46.5	Junction	Straight On		13:57	14:24	14:15	14:07
131.3	46.3	Traffic Light Junction	Left Turn	Exit 257/ Tg.lumpur	13:58	14:25	14:15	14:07
131.4	46.2	Fork	Keep Right	On To Bridge	13:58	14:25	14:15	14:07
131.5	46.1	Bridge	Caution		13:58	14:25	14:16	14:07
132.5	45.1	Junction	Straight On		14:00	14:27	14:17	14:08
132.7	44.9	Junction	Straight On	Rz Nasi Kukus On The Left	14:00	14:27	14:17	14:09
132.9	44.7	Junction	Straight On		14:00	14:27	14:18	14:09
133.2	44.4	Junction	Straight On		14:01	14:28	14:18	14:09
133.4	44.2	Junction	Straight On	Restoran Santai On The Left	14:01	14:28	14:18	14:10
134.4	43.2	Junction	Straight On		14:03	14:29	14:20	14:11
134.8	42.8	Junction	Straight On		14:03	14:30	14:20	14:12
135.6	42.0	Traffic Light Junction	Straight On		14:04	14:31	14:21	14:13
136.3	41.3	Junction	Straight On	Sign Bandar Putra	14:05	14:32	14:22	14:14
137.3	40.3	Junction	Straight On		14:07	14:34	14:24	14:15
138.6	39.0	Traffic Light Junction	Straight On	Direction Pekan - R3	14:09	14:36	14:26	14:17
139.5	38.1	Traffic Light Junction	Straight On	Direction Pekan - R3	14:10	14:37	14:27	14:18
140.0	37.6	Cross Junction	Straight On		14:11	14:38	14:28	14:19
140.4	37.2	Junction	Straight On		14:12	14:38	14:28	14:19
140.5	37.1	Junction	Straight On		14:12	14:39	14:28	14:19
140.8	36.8	Junction	Straight On		14:12	14:39	14:29	14:20
141.1	36.5	Junction	Straight On		14:13	14:39	14:29	14:20
141.3	36.3	Junction	Straight On		14:13	14:40	14:30	14:20
141.8	35.8	Cross Junction	Straight On		14:14	14:40	14:30	14:21
143.0	34.6	Junction	Straight On	Agrobazar Rakyat On The Left	14:16	14:42	14:32	14:23
145.4	32.2	Junction	Straight On		14:19	14:46	14:35	14:26
146.3	31.3	Splitters	Keep Left		14:21	14:47	14:37	14:27
146.4	31.2	T Traffic Light Junction	Left Turn	Direction Pekan	14:21	14:47	14:37	14:27
148.2	29.4	Sign	Straight On	Penjara Penor On The Left	14:24	14:50	14:39	14:30
148.8	28.8	Junction	Straight On		14:25	14:51	14:40	14:31
149.6	28.0	Sign	Straight On	Selamat Datang Ke Pekan	14:26	14:52	14:41	14:32
154.6	23.0	Bridge	Caution	Sg. Penor	14:34	15:00	14:49	14:39



Wednesday | 21 March 2018
 Dungun - Pekan | 177.6km

SCHEDULE

					Estimated Time Of Arrival			
KM	KM To Go	Features	Instruction	Description	C	41	43	45
155.8	21.8	Sign	Straight On	Kg.Permatang Pasir	14:35	15:01	14:50	14:40
156.6	21.0	Junction	Straight On		14:37	15:03	14:51	14:41
157.6	20.0	Bridge	Caution	Anak Sungai Jarau	14:38	15:04	14:53	14:43
157.9	19.7	Bridge	Caution	Sg.jarau	14:39	15:05	14:53	14:43
159.2	18.4	Sign	Straight On	Kampung Ubai	14:41	15:07	14:55	14:45
159.8	17.8	Junction	Straight On	Petronas On The Left	14:42	15:07	14:56	14:46
162.4	15.2	Bridge	Caution	Sg.pahang Tua	14:46	15:11	15:00	14:49
162.5	15.1	Sign	15km To Finish	JKR Blue Lamp Pose At The End Of Bridge	14:46	15:12	15:00	14:49
162.7	14.9	Sign	Straight On	Kampung Lamir	14:46	15:12	15:00	14:50
162.9	14.7	Traffic Light Junction	Straight On	Jalan Lamir / Benta Sign On The Right	14:46	15:12	15:00	14:50
165.3	12.3	Traffic Light Junction	Straight On		14:50	15:16	15:04	14:53
165.6	12.0	Sign	Straight On	Sekolah Menengah Kebangsaan Dato Mahmud	14:51	15:16	15:04	14:54
166.2	11.4	Sign	Straight On	Sekolah Kebangsaan Tanah Putih	14:51	15:17	15:05	14:54
166.6	11.0	Sign	Waste Zone Start		14:52	15:18	15:06	14:55
166.7	10.9	Junction	Straight On		14:52	15:18	15:06	14:55
167.6	10.0	Sign	10km To Finish	Sign Bus Stop & Pertubuhan Peladang Kawasan Pekan On	14:53	15:19	15:07	14:56
167.7	10.0	Junction	Straight On		14:54	15:19	15:07	14:56
168.1	9.6	Sign	Waste Zone End	Small Yellow Bridge On The Left	14:54	15:20	15:08	14:57
168.8	8.8	Sign	Straight On	Ppd Daerah Pekan On The Left	14:55	15:21	15:09	14:58
169.3	8.3	Traffic Light Junction	Straight On		14:56	15:22	15:10	14:59
169.6	8.0	Junction	Straight On		14:57	15:22	15:10	14:59
170.1	7.5	Traffic Light Junction	Straight On	Sign SMK Seri Pekan On The Left	14:57	15:23	15:11	15:00
170.3	7.3	Junction	Straight On		14:58	15:23	15:11	15:00
170.4	7.2	Junction	Straight On		14:58	15:23	15:11	15:00
170.7	6.9	Traffic Light Junction	Straight On		14:58	15:24	15:12	15:01
171.2	6.4	Traffic Light Junction	Straight On	Isuzu On The Left	14:59	15:25	15:12	15:01
172.3	5.3	Junction	Straight On		15:01	15:26	15:14	15:03
173.0	4.6	Junction	Straight On		15:02	15:27	15:15	15:04
173.5	4.1	Junction	Straight On		15:03	15:28	15:16	15:04
173.9	3.7	Traffic Light Junction	Straight On	Ancasa Royale On The Right	15:03	15:29	15:16	15:05
174.4	3.2	Bridge	Caution	Sg.Pahang	15:04	15:29	15:17	15:06
175.5	2.1	Bridge	Caution		15:06	15:31	15:18	15:07
175.8	1.8	Bridge	Caution		15:06	15:31	15:19	15:08
176.0	1.6	Traffic Light Junction	Left Turn	Direction Bandar Pekan	15:07	15:32	15:19	15:08

SCHEDULE

Wednesday | 21 March 2018
Dungun - Pekan | 177.6km

KM	KM To Go	Features	Instruction	Description	Estimated Time Of Arrival			
					C	41	43	45
176.7	0.9	Traffic Light Junction	Straight On		15:08	15:33	15:20	15:09
177.0	0.6	Cross Junction	Straight On		15:08	15:33	15:21	15:09
177.2	0.4	Cross Junction	Straight On		15:08	15:34	15:21	15:09
177.3	0.3	Bridge	Caution		15:09	15:34	15:21	15:10
177.4	0.3	Cross Junction	Straight On		15:09	15:34	15:21	15:10
177.4	0.2	Sign	Straight On	IPD Pekan On The Left	15:09	15:34	15:21	15:10
177.5	0.1	Cross Junction	Straight On	* Team Car Deviation - Turn Right	15:09	15:34	15:21	15:10
177.6	0.0	Finish Line	Dataran Pekan, Pekan, Pahang		15:09	15:34	15:21	15:10



Wednesday | 21 March 2018
 Dungun - Pekan | 177.6km

TIME TABLE

Start Time Table

Start Location :
 Dataran Dewan Merdeka, Jalan Nibong
 Dungun, Terengganu

Time	Activities
0630hrs	VPP in Operation Race Facilities Crew On Site Race Security On Site Road Closure at Start Area
0800hrs	PA System Activated
0900hrs	Race Officials On Site
0930hrs	Cavalcade Assembles
0945hrs	Guests Arrival
1000hrs	Teams arrival Riders Signing On
1015hrs	VVIPs Arrival Host Venue Presentation
1030hrs	Cavalcade Departs
1045hrs	Riders Signing On Closes
1050hrs	Advance Vehicles Depart Winner Presentation
1055hrs	Riders Assemble at Start Line
1100hrs	Le Tour de Langkawi Flag-Off
1115hrs	VVIPs Depart
1130hrs	De-Rig Commence
1330hrs	Road Re-Opens

Finish Time Table

Finish Location :
 Dataran Pekan, Jalan Sultan Abu Bakar Pekan
 Pahang

Time	Activities
0700hrs	Race Facilities Crew On Site Road closure at finish area
0900hrs	PA System Activated Race Technical On Site Side Events commence
1350hrs	Guests Arrival
1420hrs	VVIPs Arrival Host Venue Presentation
1445hrs	Cavalcade Arrives at Finish
1505hrs	Advance Vehicles Arrival
1515hrs	Le Tour de Langkawi Arrives
1530hrs	Jersey and Prize Presentation
1600hrs	VVIPs Depart
1615hrs	De-Rig Commence
1800hrs	Road Re-Opens



START LOCATION MAP

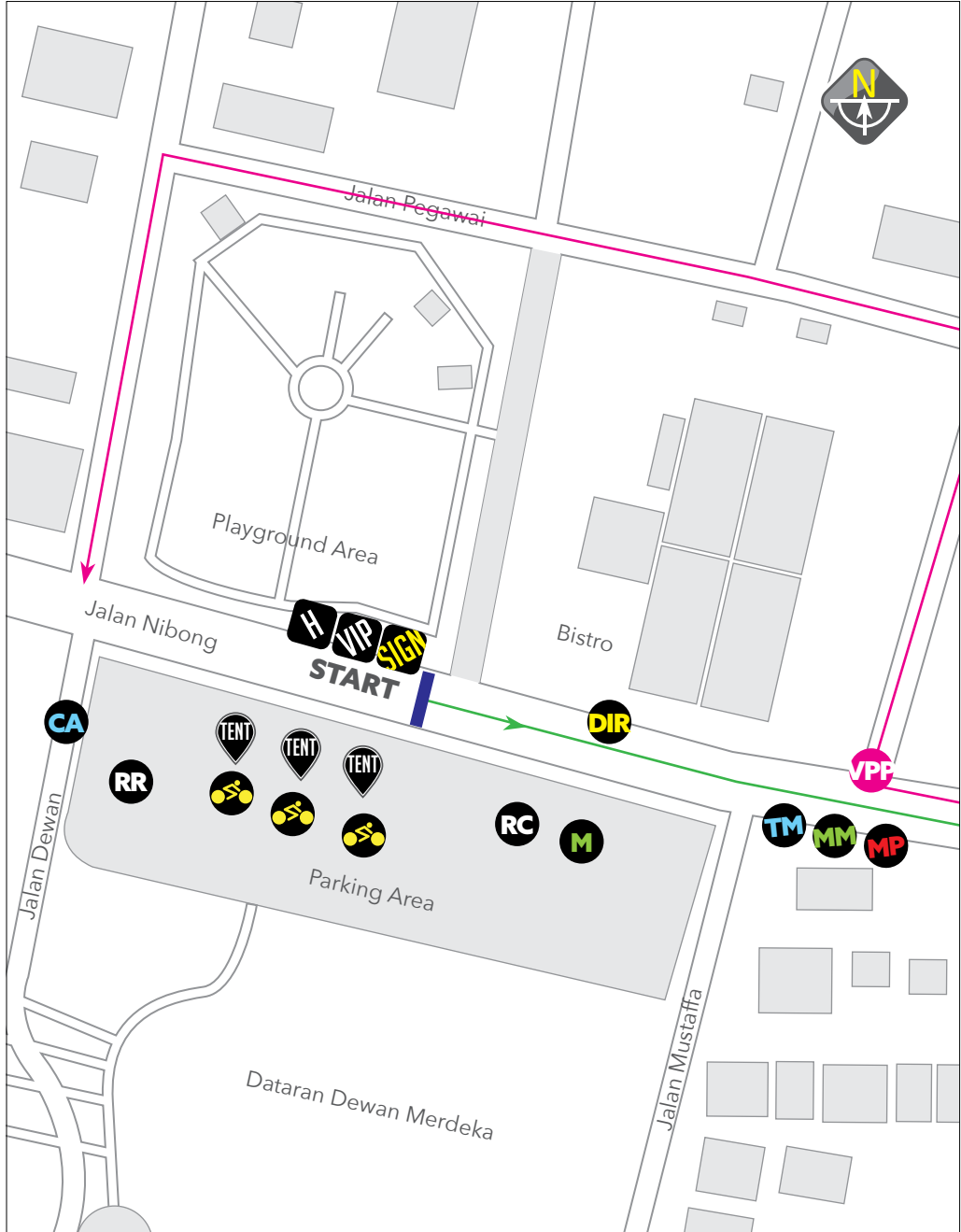
Dungun





Dataran Dewan Merdeka,
Jalan Nibong Dungun,

START LAYOUT MAP





FINISH LOCATION MAP

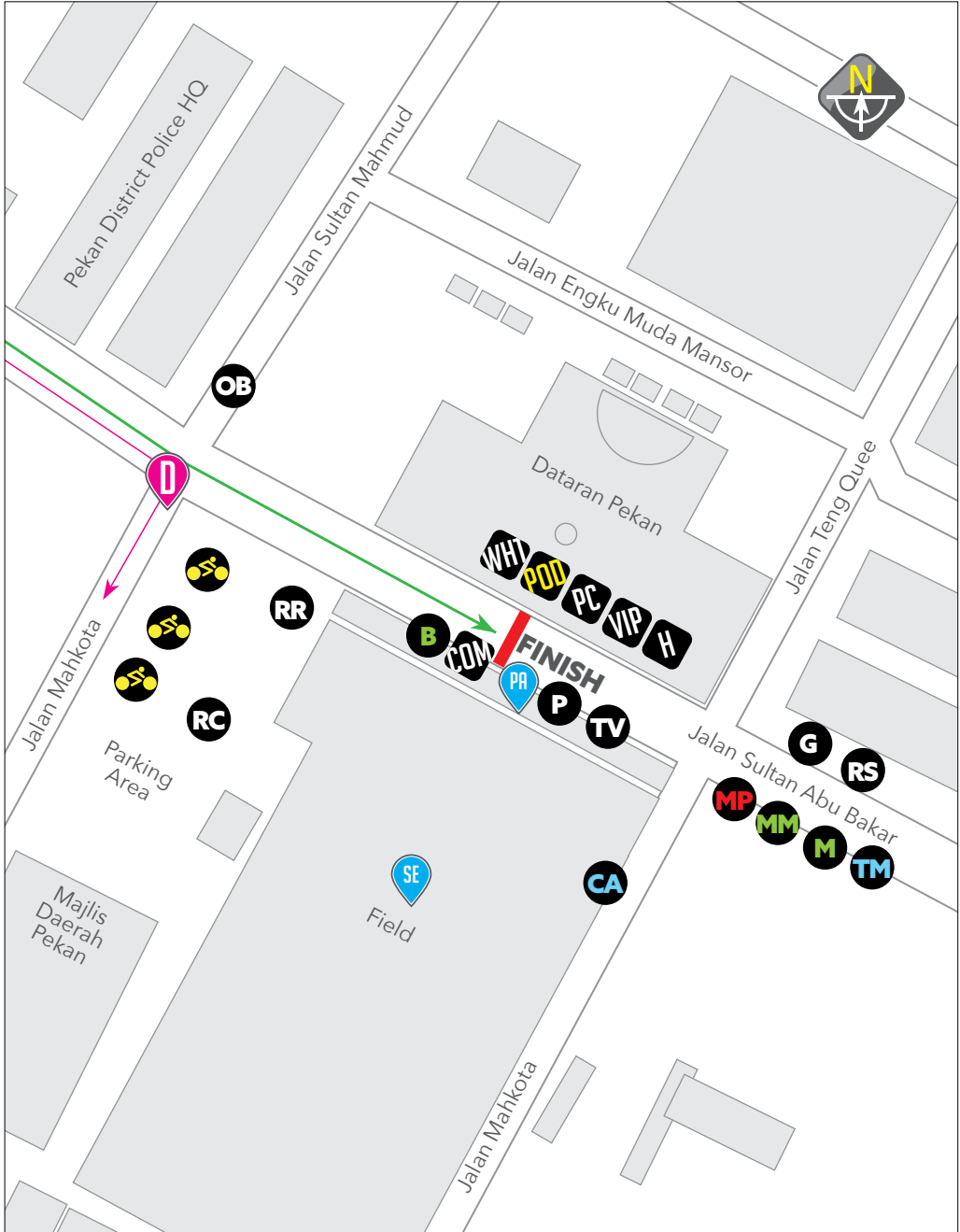
Pekan





Dataran Pekan, Jalan Sultan Abu Bakar
Pekan

FINISH LAYOUT MAP





TRANSFER TO HOTEL MAP

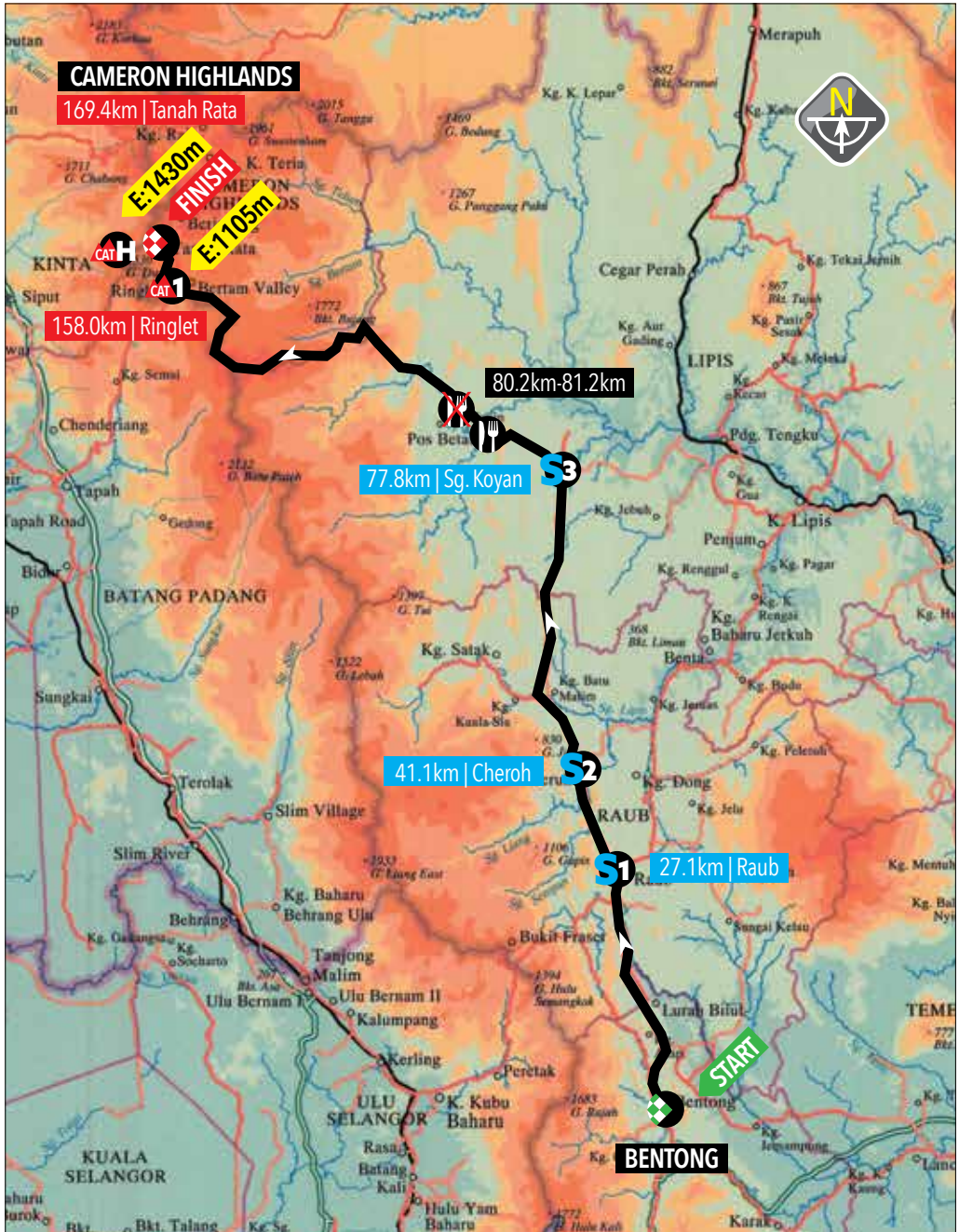
Pekan to Kuantan





Thursday | 22 March 2018
Bentong - Cameron Highlands | 169.4km

STAGE MAP





TRANSFER TO START MAP

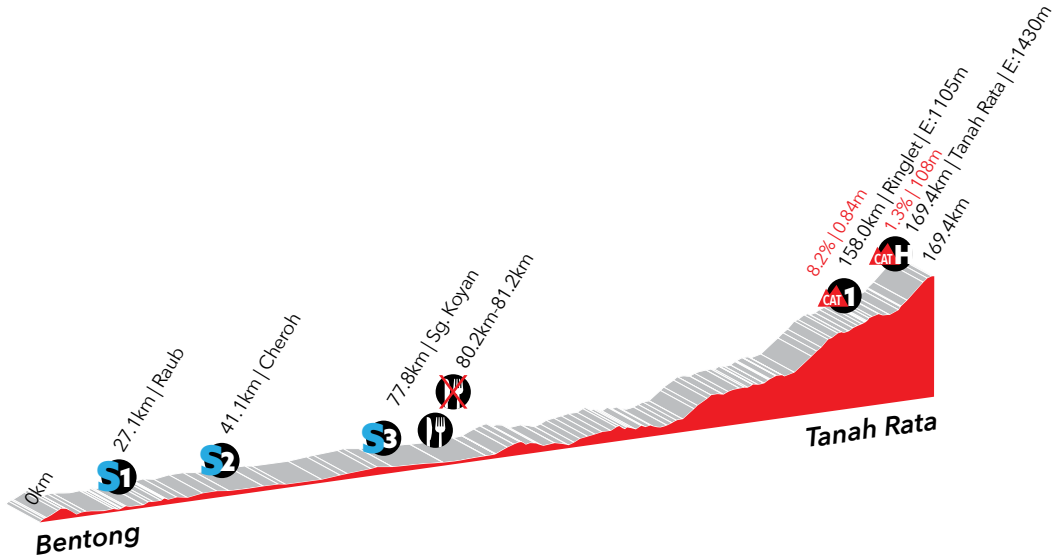
Kuantan to Bentong



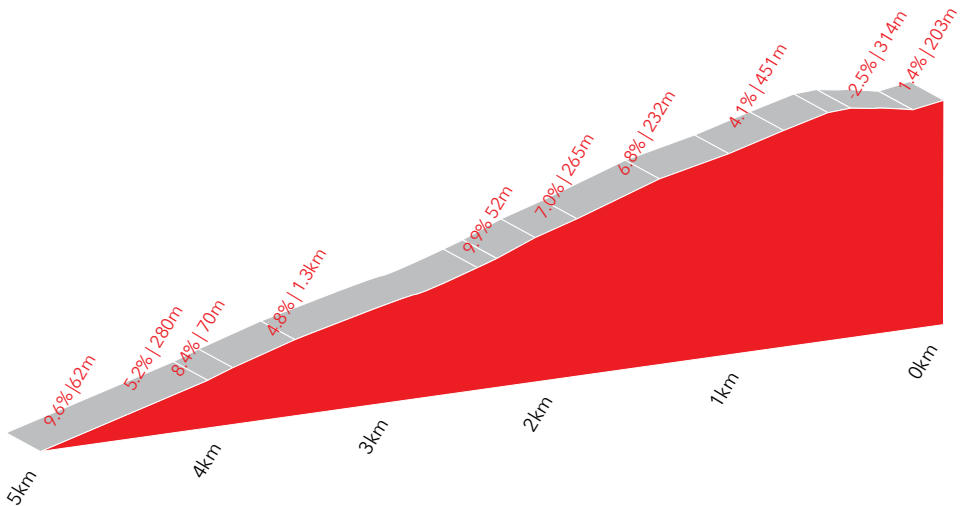


Thursday | 22 March 2018
Bentong - Cameron Highlands | 169.4km

PROFILE



5KM PROFILE



SCHEDULE

Start Location:
Dataran Bentong, Bentong, Pahang
Finish Location:
Tanah Rata, Cameron Highlands, Pahang
Neutral Zone :5.0 km | Start Time : 11:30hrs | ETA : 15:35hrs

GPS COORDINATES: N03 31 695 E101 54 310 ELEV: 90M GPS COORDINATES: NO 4 28 239 E101 22 537					Estimated Time Of Arrival			
KM	KMTo Go	Features	Instruction	Description	C	41	43	45
0.0	5.0	Start Gantry	Race Rolling	Dataran Bentong	11:00	11:30	11:30	11:30
0.2	4.8	Junction	Straight On	Kampung Baru Repas On The Left	11:00	11:30	11:30	11:30
0.3	4.7	Junction	Straight On	Lhdn Bentong	11:00	11:30	11:30	11:30
0.4	4.6	Junction	Straight On		11:00	11:30	11:30	11:30
0.5	4.5	Junction	Straight On		11:00	11:30	11:30	11:30
1.1	3.9	Junction	Straight On	Chatime On The Left	11:01	11:32	11:32	11:32
1.3	3.7	Junction	Straight On	Klinik Kesihatan Bentong On The Right	11:01	11:32	11:32	11:32
1.4	3.7	Junction	Straight On		11:01	11:32	11:32	11:32
1.4	3.6	Junction	Straight On		11:02	11:32	11:32	11:32
2.0	3.0	Junction	Straight On		11:02	11:33	11:33	11:33
3.2	1.8	Junction	Straight On		11:04	11:36	11:36	11:36
4.2	0.8	Junction	Straight On		11:06	11:37	11:37	11:37
5.0	0.0	Sign	End Of Neutral Zone	Medan Desa Pertiwi On The Left	11:07	11:39	11:39	11:39
0.0	169.4	Sign			11:07	11:39	11:39	11:39
0.1	169.3	Junction	Straight On		11:07	11:39	11:39	11:39
0.3	169.1	Junction	Straight On		11:07	11:39	11:39	11:39
1.3	168.1	Junction	Straight On	Sign Bukit Fraser On The Left	11:09	11:41	11:41	11:41
5.6	163.8	Sign	Straight On	Kg.Asap	11:15	11:48	11:47	11:47
6.2	163.2	Junction	Straight On	Direction Raub - R8	11:16	11:48	11:48	11:48
10.8	158.6	Junction	Straight On	Sign Lembah Digital Bilut On The Right	11:23	11:56	11:55	11:54
15.4	154.0	Sign	Straight On	Sempadan Jkr Daerah Raub	11:30	12:03	12:01	12:00
23.0	146.4	Junction	Straight On		11:42	12:14	12:13	12:11
23.2	146.2	Bridge	Caution		11:42	12:15	12:13	12:11
23.6	145.8	Junction	Straight On		11:43	12:15	12:13	12:12
23.8	145.6	Junction	Straight On		11:43	12:16	12:14	12:12
23.9	145.5	Junction	Straight On		11:43	12:16	12:14	12:12
24.0	145.4	Junction	Straight On	Jalan Bentong , Gua Musang - R8	11:44	12:16	12:14	12:12
24.9	144.5	Junction	Straight On		11:45	12:17	12:15	12:14
25.1	144.3	Junction	Straight On		11:45	12:18	12:16	12:14
25.4	144.0	Cross Junction	Straight On		11:46	12:18	12:16	12:14
25.6	143.8	Cross Junction	Straight On	Lhdn Raub On The Right	11:46	12:18	12:16	12:15
26.0	143.4	Junction	Straight On		11:47	12:19	12:17	12:15
26.1	143.3	Cross Junction	Straight On		11:47	12:19	12:17	12:15
26.2	143.2	Bridge	Caution		11:47	12:19	12:17	12:15
26.4	143.0	Junction	Straight On		11:47	12:20	12:18	12:16



Thursday | 22 March 2018
Bentong - Cameron Highlands | 169.4km

SCHEDULE

					Estimated Time Of Arrival			
KM	KM To Go	Features	Instruction	Description	C	41	43	45
26.5	142.9	Pedestrian Traffic Light	Straight On	Smk Mahmud On The Right	11:47	12:20	12:18	12:16
26.6	142.8	Junction	Straight On		11:48	12:20	12:18	12:16
26.7	142.7	Junction	Straight On	IPD Raub On The Left	11:48	12:20	12:18	12:16
26.9	142.5	Fork	Keep Left		11:48	12:20	12:18	12:16
27.0	142.4	Cross Junction	Right Turn		11:48	12:20	12:18	12:17
27.1	142.4	Junction	Straight On		11:48	12:21	12:18	12:17
27.1	142.3	Sign	Sprint 1 Raub	Restoran Ratu Rasa On The Left Jalan Mason Raub	11:48	12:21	12:19	12:17
27.1	142.3	Junction	Straight On		11:48	12:21	12:19	12:17
27.2	142.3	Junction	Straight On		11:48	12:21	12:19	12:17
27.2	142.2	Junction	Straight On	Stesen Bas Raub On The Left	11:48	12:21	12:19	12:17
27.3	142.2	Junction	Straight On		11:49	12:21	12:19	12:17
27.4	142.1	Sharp Right	Caution		11:49	12:21	12:19	12:17
27.4	142.0	Junction & Fork	Keep Left & Left Turn	Majlis Daerah Raub On The Right	11:49	12:21	12:19	12:17
27.7	141.8	Junction	Straight On		11:49	12:21	12:19	12:17
27.7	141.7	Cross Junction	Straight On		11:49	12:22	12:19	12:18
27.9	141.5	Cross Junction	Straight On		11:50	12:22	12:20	12:18
28.4	141.0	Pedestrian Traffic Light	Straight On		11:50	12:23	12:20	12:19
28.5	140.9	Junction	Straight On		11:50	12:23	12:21	12:19
29.1	140.3	Junction	Straight On	JPS Raub Otl	11:51	12:24	12:21	12:20
29.3	140.1	Junction	Straight On	Petronas On The Right	11:52	12:24	12:22	12:20
29.6	139.8	Junction	Straight On		11:52	12:24	12:22	12:20
29.8	139.6	Cross Junction	Straight On		11:52	12:25	12:23	12:20
30.0	139.4	Sign	Drink Start		11:53	12:25	12:23	12:21
30.1	139.3	Cross Junction	Straight On		11:53	12:25	12:23	12:21
30.2	139.2	Bridge	Caution		11:53	12:25	12:23	12:21
30.3	139.1	Junction	Straight On		11:53	12:26	12:23	12:21
30.4	139.1	Bridge	Caution		11:53	12:26	12:23	12:21
30.6	138.8	Junction	Straight On	Kg.Sempam Baru	11:54	12:26	12:24	12:22
32.9	136.5	Junction	Straight On		11:57	12:30	12:27	12:25
33.4	136.0	Bridge	Caution		11:58	12:30	12:28	12:26
35.2	134.2	Junction	Straight On	Padang Golf Awam Raub Otr	12:01	12:33	12:30	12:28
37.4	132.0	Bridge	Caution		12:04	12:36	12:34	12:31
39.4	130.0	Bridge	Caution		12:07	12:40	12:37	12:34
39.9	129.5	Sign	Straight On	Selamat Datang Ke Cheroh	12:08	12:40	12:37	12:35
40.2	129.2	Junction	Straight On		12:08	12:41	12:38	12:35
40.3	129.1	Junction	Straight On		12:09	12:41	12:38	12:35

SCHEDULE

Thursday | 22 March 2018
Bentong - Cameron Highlands | 169.4km

KM	KM To Go	Features	Instruction	Description	Estimated Time Of Arrival			
					C	41	43	45
41.1	128.3	Sign	Sprint 2 Cheroh	Pasar Cheroh Majlis Daerah Raub Otl	12:10	12:42	12:39	12:36
41.4	128.0	Police Station	Straight On	Balai Polis Cheroh	12:10	12:43	12:39	12:37
41.6	127.8	Bridge	Caution		12:11	12:43	12:40	12:37
42.0	127.4	Junction	Straight On		12:11	12:44	12:40	12:38
46.9	122.5	Junction	Straight On		12:19	12:51	12:48	12:44
47.0	122.4	Junction	Straight On		12:19	12:51	12:48	12:44
47.5	121.9	Sign	Straight On	Kg.batu Talam	12:20	12:52	12:48	12:45
47.8	121.6	Bridge	Caution	Sg.batu	12:20	12:52	12:49	12:46
50.0	119.4	Sign	50km	Tnb Pole : B T M LA 21 On The Left	12:24	12:56	12:52	12:49
50.2	119.2	Junction	Straight On		12:24	12:56	12:52	12:49
50.3	119.1	Bridge	Caution		12:24	12:56	12:53	12:49
50.8	118.6	Junction	Straight On		12:25	12:57	12:53	12:50
54.6	114.8	Bridge	Caution	Sg.perah	12:31	13:03	12:59	12:55
55.2	114.2	Junction	Straight On		12:32	13:04	13:00	12:56
55.3	114.0	Bridge	Caution	Sg.tersang	12:32	13:04	13:00	12:56
57.6	111.8	Bridge	Caution	Sg,terangan	12:35	13:08	13:03	12:59
58.9	110.5	Hump Bridge	Caution	Sg.tekerang	12:37	13:10	13:05	13:01
61.0	108.4	Road Works	Caution		12:40	13:13	13:08	13:04
62.5	106.9	Junction	Straight On	Klinik Kesihatan Tersang On The Left	12:43	13:15	13:10	13:06
62.7	106.7	Sign	Straight On	Sempadan Daerah Lipis	12:43	13:15	13:11	13:06
66.0	103.4	Junction	Straight On	Direction K.Lipis	12:48	13:20	13:15	13:11
67.5	101.9	Bridge	Caution		12:50	13:23	13:18	13:13
70.2	99.2	Bridge	Caution		12:55	13:27	13:22	13:17
76.6	92.8	Narrow Bridge	Caution		13:04	13:37	13:31	13:26
76.7	92.7	Junction	Straight On		13:05	13:37	13:31	13:26
77.0	92.4	Junction	Straight On		13:05	13:37	13:32	13:26
77.5	91.9	Junction	Straight On		13:06	13:38	13:32	13:27
77.6	91.8	Junction	Straight On		13:06	13:38	13:32	13:27
77.7	91.7	Junction	Straight On	Petron On The Right	13:06	13:38	13:33	13:27
77.8	91.6	Sign	Sprint 3 Sg Koyan	Red Sign: Pejabat Pertubuhan Peladang	13:06	13:39	13:33	13:27
77.9	91.5	Junction	Straight On		13:06	13:39	13:33	13:28
78.0	91.5	Police Station	Straight On	Balai Polis Sg Koyan Otl	13:07	13:39	13:33	13:28
78.1	91.3	Junction	Left Turn	Direction Cameron Highlands	13:07	13:39	13:33	13:28
80.2	89.2	Sign	Feed Zone Start	Milestone T.Rata 90 On The Right	13:10	13:42	13:36	13:31



Thursday | 22 March 2018
 Bentong - Cameron Highlands | 169.4km

SCHEDULE

					Estimated Time Of Arrival			
KM	KMToGo	Features	Instruction	Description	C	41	43	45
81.2	88.2	Sign	Feed Zone End	Milestone T.Rata 89 On The Right	13:12	13:44	13:38	13:32
83.0	86.4	Bridge	Caution		13:14	13:47	13:40	13:35
97.7	71.7	Splitters & Junction	Keep Left & Straight On		13:37	14:09	14:02	13:55
97.9	71.5	Bridge	Caution		13:37	14:10	14:02	13:56
98.1	71.3	Sign	Straight On	Hentian Rehat Rotan Otl	13:38	14:10	14:02	13:56
99.0	70.4	Junction	Straight On		13:39	14:11	14:04	13:57
99.6	69.8	Uneven Road	Caution		13:40	14:12	14:05	13:58
100.0	69.4	Uneven Road	Caution		13:40	14:13	14:05	13:58
110.0	59.4	Bailey Bridge	Caution		13:56	14:28	14:20	14:12
120.1	49.3	Bridge	Caution		14:11	14:44	14:35	14:26
120.5	48.9	Junction	Straight On		14:12	14:44	14:35	14:27
121.7	47.7	Junction	Straight On		14:14	14:46	14:37	14:29
121.8	47.6	Bridge	Caution		14:14	14:46	14:37	14:29
122.7	46.7	Bridge	Caution		14:15	14:48	14:38	14:30
123.2	46.2	Bridge	Caution		14:16	14:48	14:39	14:31
125.6	43.8	Bridge	Caution		14:20	14:52	14:43	14:34
126.6	42.8	Sign	Straight On	Blue Sign: Sempadan Jkr Cameron Highlands	14:21	14:54	14:44	14:36
127.8	41.6	Bridge	Caution		14:23	14:56	14:46	14:37
128.3	41.1	Bridge	Caution		14:24	14:56	14:47	14:38
128.5	40.9	Junction	Straight On		14:24	14:57	14:47	14:38
128.7	40.7	Junction	Straight On		14:25	14:57	14:47	14:38
129.4	40.0	Bridge	Caution		14:26	14:58	14:48	14:39
131.5	37.9	Pot Hole	Caution		14:29	15:01	14:51	14:42
136.5	32.9	Bridge	Caution		14:37	15:09	14:59	14:49
137.4	32.0	Bridge	Caution		14:38	15:10	15:00	14:51
140.7	28.7	Sign	Straight On	Kg.Leryar	14:43	15:15	15:05	14:55
141.6	27.8	Bridge	Caution		14:44	15:17	15:06	14:56
142.1	27.3	Sign	Straight On	Ascending : 9%	14:45	15:18	15:07	14:57
145.6	23.8	Bridge	Caution		14:51	15:23	15:12	15:02
148.8	20.6	Bridge	Caution		14:56	15:28	15:17	15:07
149.1	20.3	Bridge	Caution		14:56	15:28	15:17	15:07
149.9	19.5	Junction	Straight On		14:57	15:30	15:18	15:08
153.1	16.3	Sign	Straight On		15:02	15:34	15:23	15:13
154.5	14.9	Junction	Straight On		15:04	15:37	15:25	15:14
155.0	14.4	Sign	Straight On	Lembah Bertam	15:05	15:37	15:26	15:15
155.3	14.1	Junction	Straight On		15:06	15:38	15:26	15:16
155.6	13.8	Junction	Straight On		15:06	15:38	15:27	15:16

SCHEDULE

Thursday | 22 March 2018
Bentong - Cameron Highlands | 169.4km

					Estimated Time Of Arrival			
KM	KM To Go	Features	Instruction	Description	C	41	43	45
155.7	13.7	Junction	Straight On		15:06	15:38	15:27	15:16
156.0	13.4	Junction	Straight On		15:07	15:39	15:27	15:17
156.1	13.3	Sign	KOM Start Elev: 1043m	Sign Speed Breaker On The Left	15:07	15:39	15:27	15:17
156.2	13.3	Junction	Straight On		15:07	15:39	15:27	15:17
156.2	13.2	Junction	Straight On		15:07	15:39	15:27	15:17
156.3	13.2	Junction	Straight On		15:07	15:39	15:28	15:17
157.2	12.2	Bridge	Caution		15:08	15:41	15:29	15:18
157.5	11.9	Junction	Right Turn	Shell Station	15:09	15:41	15:29	15:19
158.0	11.3	Sign	KOM 1 Ringlet Cat.1 1105m	TNB Pole Otr : Btg-uj 405	15:10	15:42	15:30	15:19
158.4	11.0	Sign	Waste Zone Start		15:11	15:43	15:31	15:20
158.7	10.7	Narrow Bridge	Caution		15:11	15:43	15:31	15:20
159.2	10.2	Junction	Straight On		15:12	15:44	15:32	15:21
159.4	10.0	Sign	10km To Finish		15:12	15:44	15:32	15:21
159.8	9.6	Junction	Straight On		15:12	15:45	15:33	15:22
159.9	9.5	Sign	Waste Zone End		15:12	15:45	15:33	15:22
160.0	9.4	Narrow Bridge	Caution	Sg.Bertam	15:13	15:45	15:33	15:22
160.3	9.1	Junction	Straight On		15:13	15:46	15:33	15:23
160.9	8.5	Sign	Straight On	Habu	15:14	15:46	15:34	15:23
161.4	8.0	Bridge	Caution	Sg Bertam	15:15	15:47	15:35	15:24
161.5	7.9	Sign	KOM Start Elev: 1099m		15:15	15:47	15:35	15:24
162.9	6.5	Sign	Straight On	I Love (Heart) Cameron Highlands	15:17	15:50	15:37	15:26
162.8	6.6	Bridge	Caution	Sg Baran	15:17	15:49	15:37	15:26
162.9	6.5	Junction	Straight On		15:17	15:50	15:37	15:26
166.5	2.9	Sign	Straight On	Hutan Simpan Mentigi Otr	15:23	15:55	15:43	15:31
167.4	2.0	Junction	Straight On	Helix Auto Pro - Yellow Sign On The Left	15:24	15:56	15:44	15:32
168.1	1.3	Junction	Straight On	Sign Selamat Datang Ke Cameron Highland	15:25	15:58	15:45	15:33
168.7	0.7	Sign	Straight On	Tanah Rata	15:26	15:58	15:46	15:34
168.8	0.6	Junction	Straight On		15:26	15:59	15:46	15:34
168.9	0.5	Junction	Straight On		15:26	15:59	15:46	15:35
169.0	0.4	Junction	Straight On		15:27	15:59	15:46	15:35
169.1	0.3	Junction	Straight On		15:27	15:59	15:46	15:35
169.3	0.1	Bridge	Caution		15:27	15:59	15:47	15:35
169.4	0.1	Cross Junction	Straight On	Team Car Deviation : Right Turn	15:27	15:59	15:47	15:35
169.4	0.0	Finish Line	KOM Summit Finish Hc 1430m	Tanah Rata, Cameron Highland	15:27	16:00	15:47	15:35



Thursday | 22 March 2018
Bentong - Cameron Highlands | 169.4km

TIME TABLE

Start Time Table

Start Location :
Dataran Bentong, Bentong
Pahang

Time	Activities
0630hrs	VPP in Operation Race Facilities Crew On Site Race Security On Site Road Closure at Start Area
0800hrs	PA System Activated
0900hrs	Race Officials On Site
0930hrs	Cavalcade Assembles
0945hrs	Guests Arrival
1000hrs	Teams arrival Riders Signing On
1015hrs	VVIPs Arrival Host Venue Presentation
1030hrs	Cavalcade Departs
1045hrs	Riders Signing On Closes
1050hrs	Advance Vehicles Depart Winner Presentation
1055hrs	Riders Assemble at Start Line
1130hrs	Le Tour de Langkawi Flag-Off
1115hrs	VVIPs Depart
1130hrs	De-Rig Commence
1330hrs	Road Re-Opens

Finish Time Table

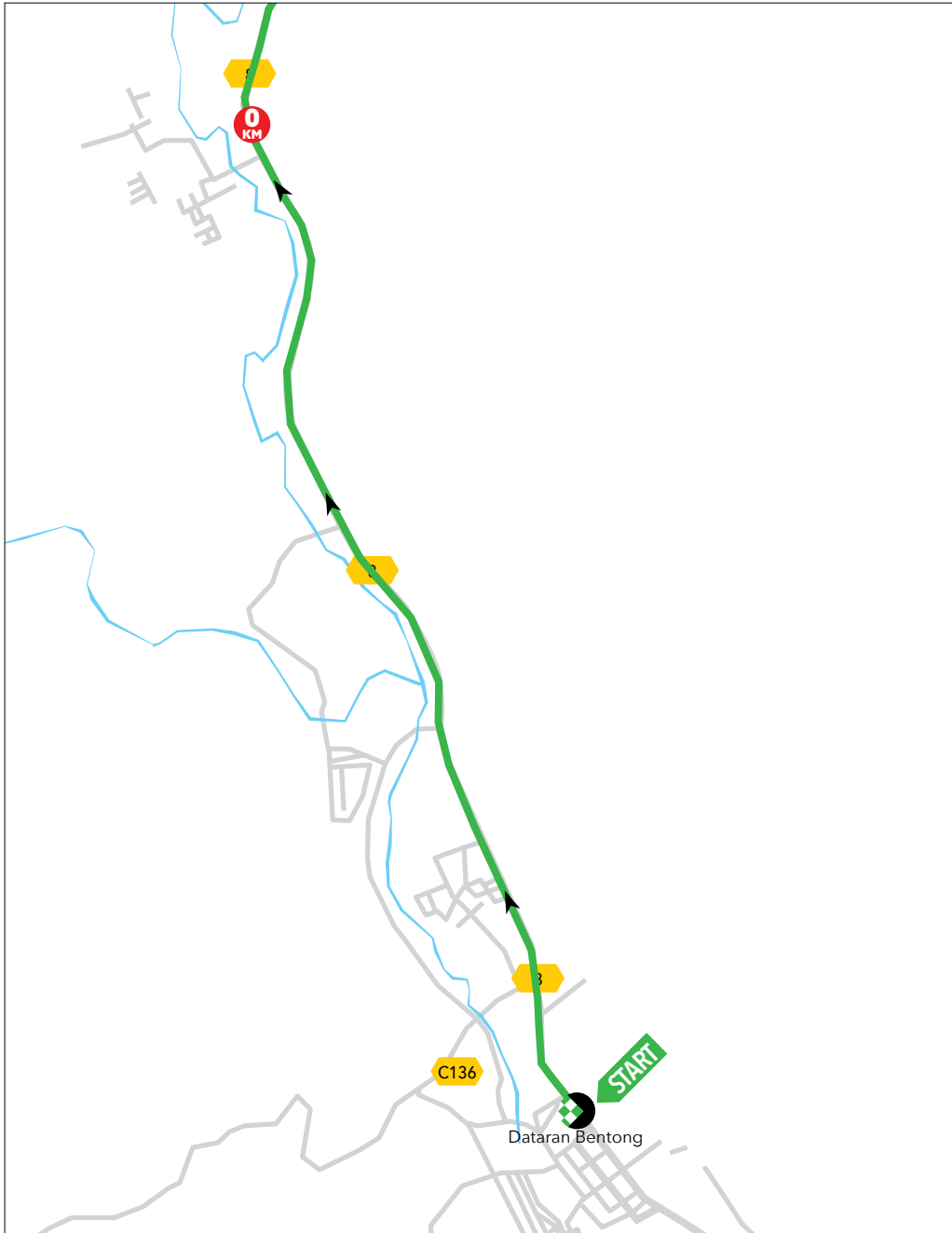
Finish Location :
Tanah Rata, Cameron Highlands

Time	Activities
0700hrs	Race Facilities Crew On Site Road closure at finish area
0900hrs	PA System Activated Race Technical On Site Side Events commence
1420hrs	Guests Arrival
1440hrs	VVIPs Arrival Host Venue Presentation
1505hrs	Cavalcade Arrives at Finish
1525hrs	Advance Vehicles Arrival
1535hrs	Le Tour de Langkawi Arrives
1550hrs	Jersey and Prize Presentation
1610hrs	VVIPs Depart
1625hrs	De-Rig Commence
1825hrs	Road Re-Opens



START LOCATION MAP

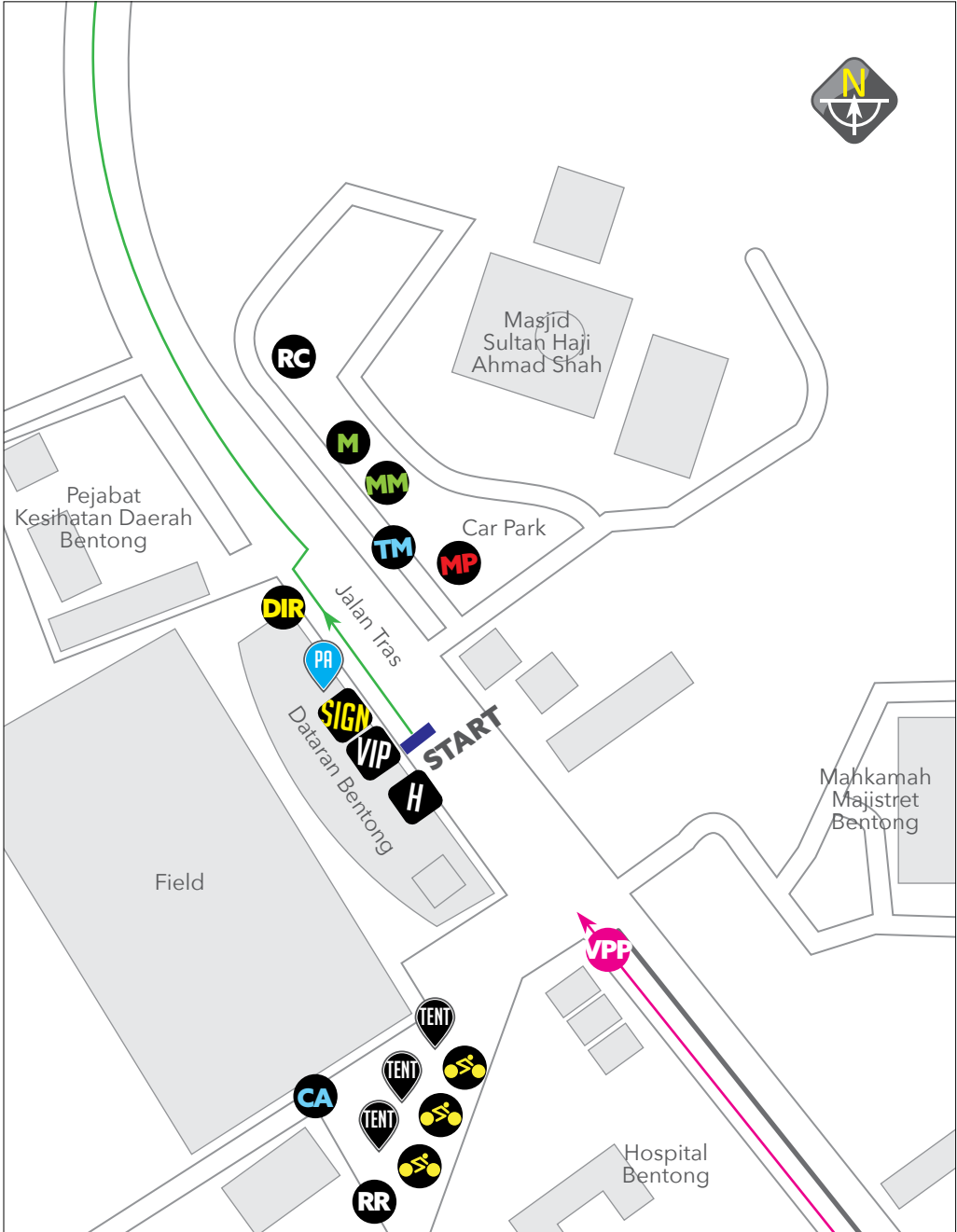
Bentong





Dataran Bentong
Bentong, Pahang

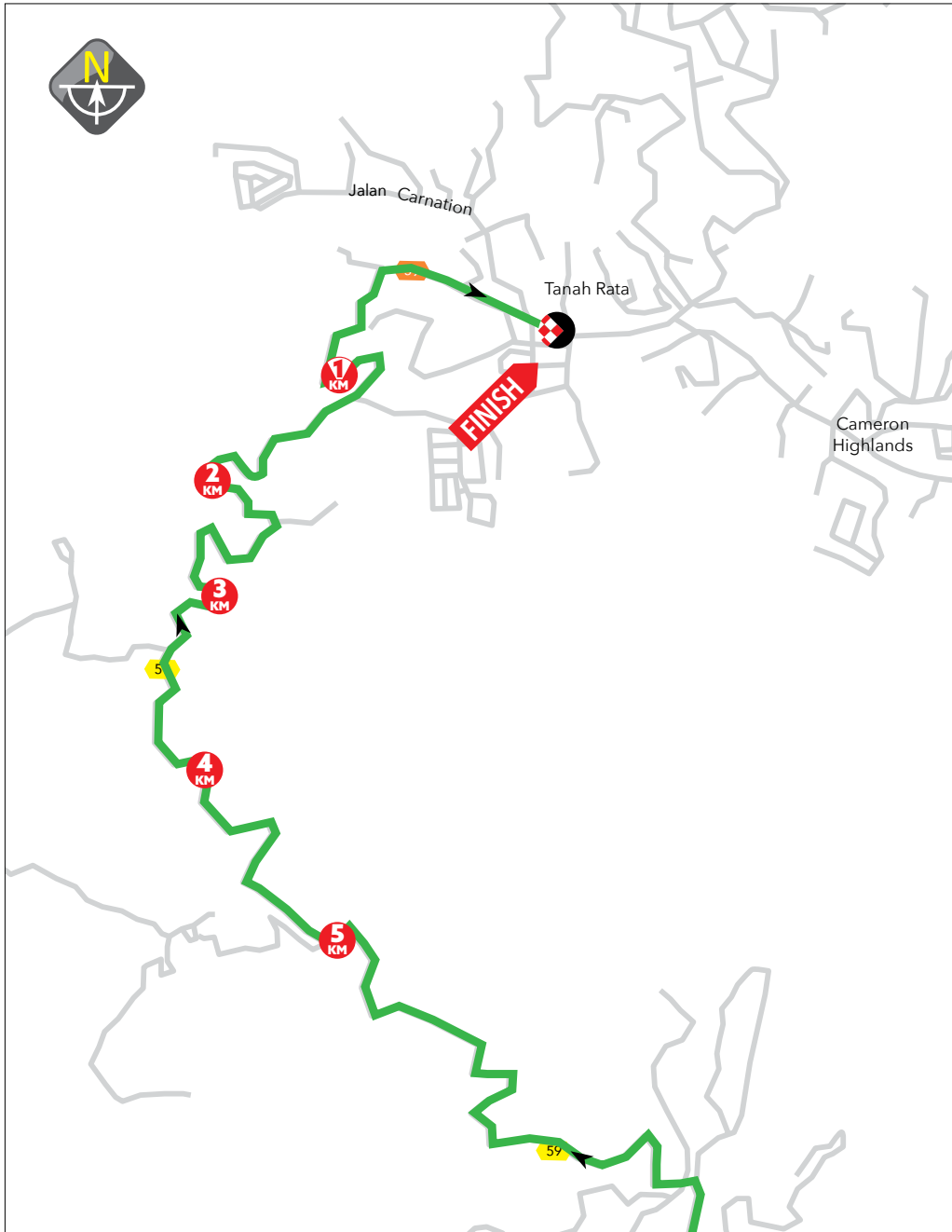
START LAYOUT MAP





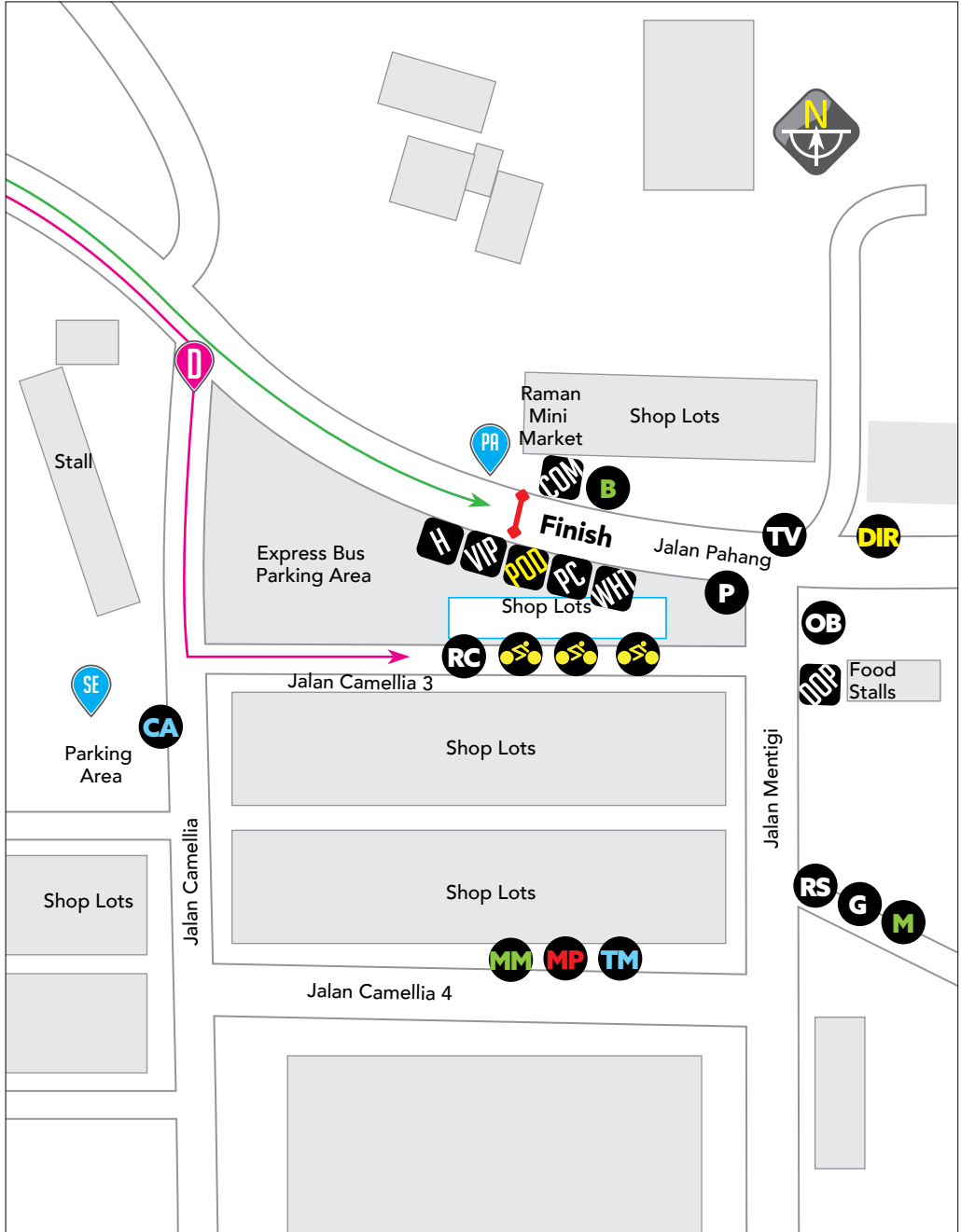
FINISH LOCATION MAP

Tanah Rata





FINISH LAYOUT MAP



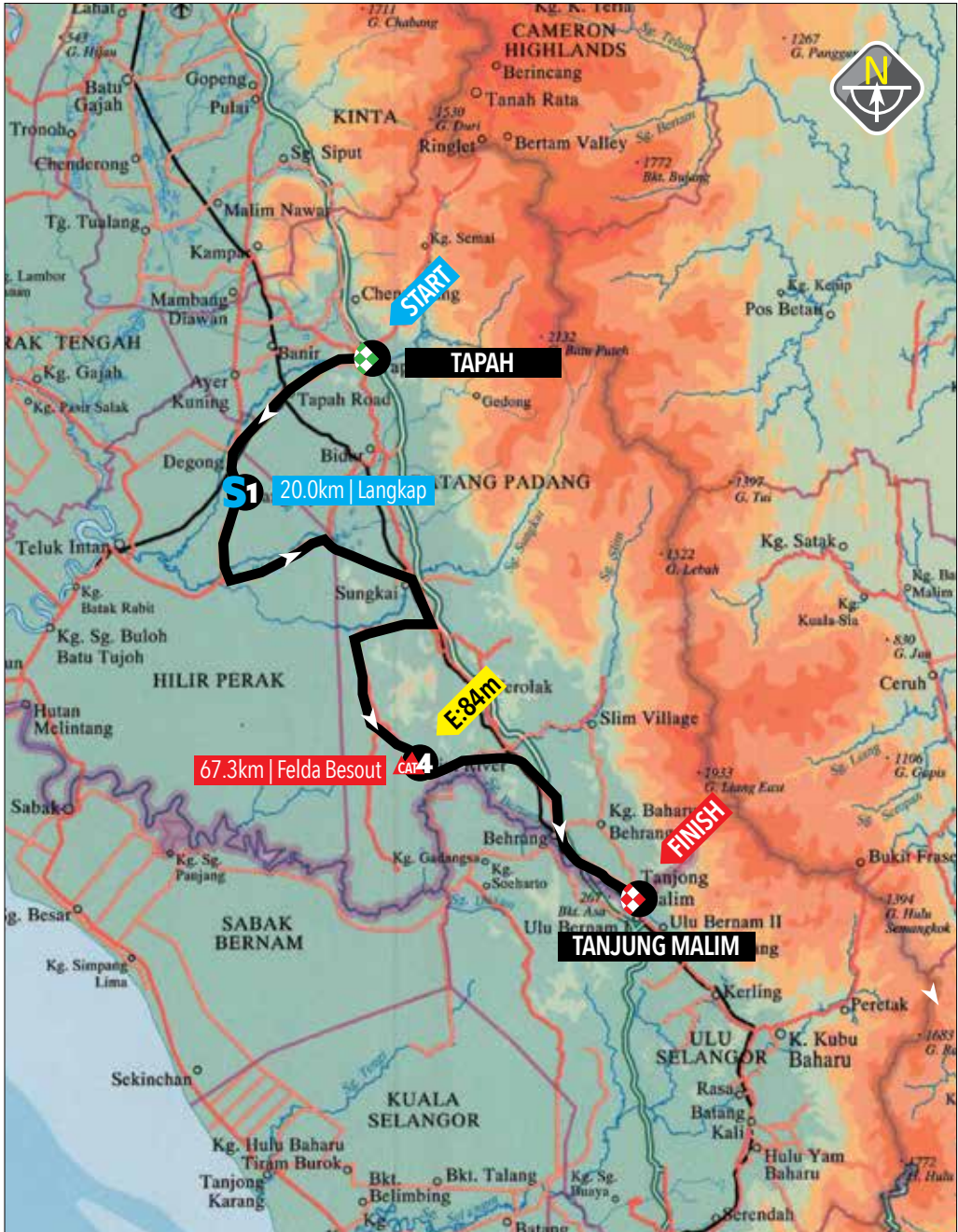


MEMO



Friday | 23 March 2018
Taph - Tanjung Malim | 108.5km

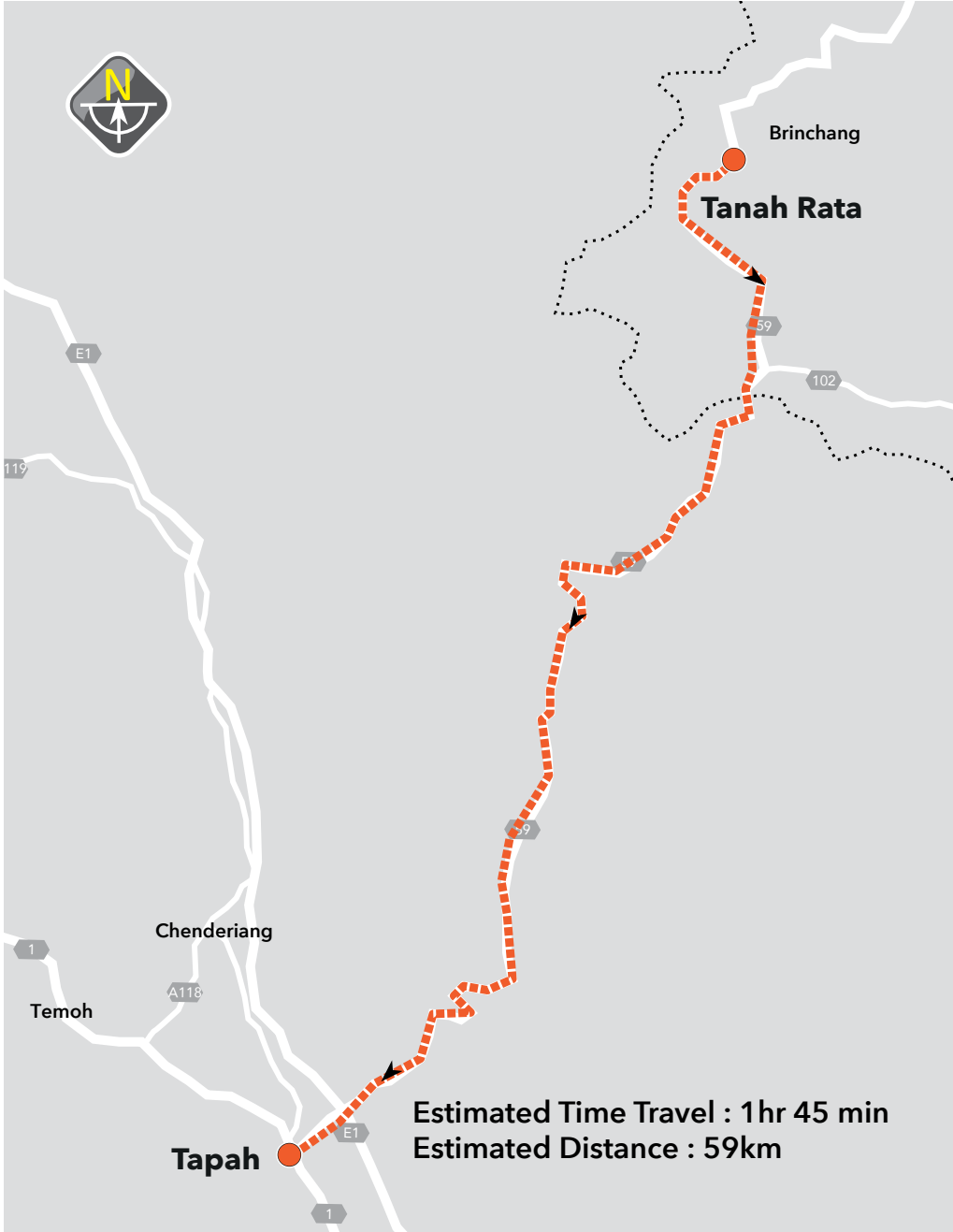
STAGE MAP





TRANSFER TO START MAP

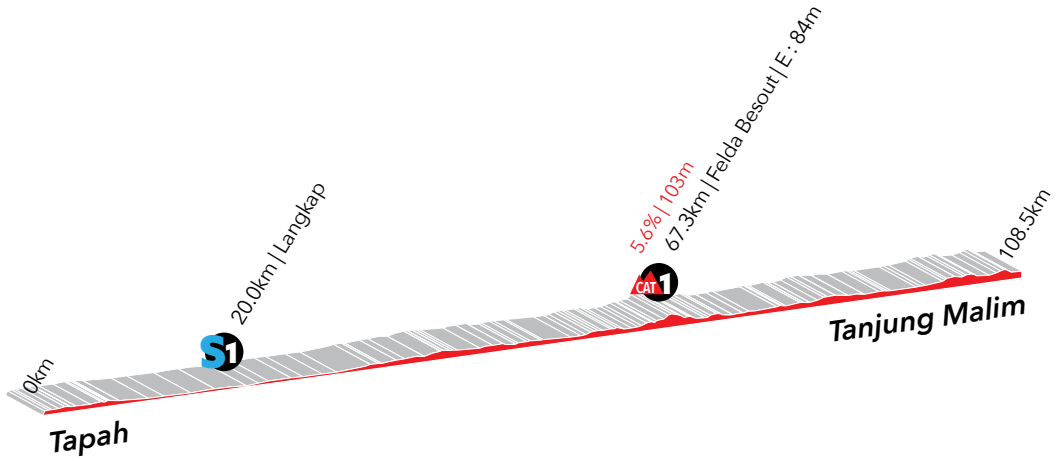
Cameron Highlands to Tapah



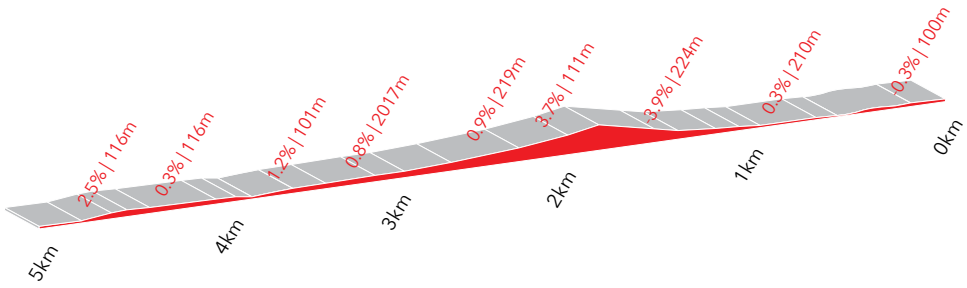


Friday | 23 March 2018
Tengah - Tanjung Malim | 108.5km

PROFILE



5KM PROFILE



SCHEDULE

Start Location:
Pejabat Daerah & Tanah Batang Padang, Tapah, Perak
Finish Location:
Balai Lintang, Tanjung Malim
Neutral Zone :5.0 km | Start Time : 15:00hrs | ETA : 17:29hrs

GPS COORDINATES: N 06 07 329 E102 14 560 ELEVATION: 15M					Estimated Time			
GPS COORDINATES: N : 05'20.225 E: 103'08.355 ELEVATION : 7M					Of Arrival			
KM	KM To Go	Features	Instruction	Description	C	41	43	45
0.0	2.5	Start Gantry	Race Rolling	Pejabat Daerah & Tanah Batang Padang	14:30	15:00	15:00	15:00
0.1	2.4	Junction	Right Turn	Jalan Mahmood	14:30	15:00	15:00	15:00
0.2	2.3	Cross Junction	Left Turn		14:30	15:00	15:00	15:00
0.3	2.3	Pedestrian Traffic Light	Straight On		14:30	15:00	15:00	15:00
1.0	1.5	Junction	Straight On		14:31	15:01	15:01	15:01
1.5	1.0	Junction	Straight On		14:32	15:02	15:02	15:02
2.5	0.0	End Of Neutral Zone	Sign 60 Km/j On The Left		14:33	15:04	15:04	15:04
0.0	108.5	0km Race Start Proper			14:33	15:04	15:04	15:04
0.1	108.4	Narrow Bridge	Caution		14:33	15:04	15:04	15:04
1.7	106.8	Junction	Straight On		14:36	15:07	15:07	15:06
2.0	106.5	Junction	Straight On		14:36	15:07	15:07	15:07
2.2	106.3	Junction	Straight On		14:36	15:07	15:07	15:07
2.3	106.2	Junction	Straight On		14:37	15:08	15:07	15:07
2.5	106.0	Junction	Straight On		14:37	15:08	15:08	15:08
2.5	106.0	Junction	Straight On		14:37	15:08	15:08	15:08
2.7	105.8	Cross Junction	Straight On		14:37	15:08	15:08	15:08
2.9	105.6	Splitters	Keep Left		14:38	15:08	15:08	15:08
3.1	105.4	Traffic Light Junction	Straight On	UITM Kampus Cawangan Tapah On The Left	14:38	15:09	15:09	15:08
3.4	105.1	Junction	Straight On		14:38	15:09	15:09	15:09
3.5	105.0	Cross Junction	Straight On		14:38	15:09	15:09	15:09
4.0	104.5	Junction	Straight On		14:39	15:10	15:10	15:10
4.3	104.2	Junction	Straight On		14:40	15:11	15:10	15:10
4.6	103.9	Junction	Straight On		14:40	15:11	15:11	15:10
4.7	103.8	Junction	Straight On		14:40	15:11	15:11	15:10
5.1	103.4	Pedestrian Traffic Light	Straight On	Sekolah Kebangsaan Pendita Za'ba On The Left	14:41	15:12	15:11	15:11
5.5	103.0	Sign	Straight On	Tapah Road	14:42	15:12	15:12	15:12
6.1	102.4	Splitters	Keep Left		14:42	15:13	15:13	15:12
6.2	102.3	Traffic Light Junction	Straight On	Direction Teluk Intan	14:43	15:13	15:13	15:12
6.6	101.9	Bridge	Caution	Over Rail	14:43	15:14	15:13	15:13
6.9	101.6	Traffic Light Junction	Straight On	Not Functioning	14:44	15:14	15:14	15:13
7.6	100.9	Junction	Straight On		14:45	15:15	15:15	15:14
8.2	100.3	Junction	Straight On		14:46	15:16	15:16	15:15
9.0	99.5	Splitters	Keep Left	Sign Penjara Tapah On The Left	14:47	15:17	15:17	15:16
9.2	99.3	Junction	Straight On		14:47	15:18	15:17	15:16
9.8	98.7	Junction	Straight On		14:48	15:19	15:18	15:17
13.1	95.4	Splitters	Keep Left		14:53	15:23	15:22	15:22



Friday | 23 March 2018
 Tapah - Tanjung Malim | 108.5km

SCHEDULE

					Estimated Time Of Arrival			
KM	KM To Go	Features	Instruction	Description	C	41	43	45
13.5	95.0	Junction	Straight On		14:54	15:24	15:23	15:22
14.2	94.3	T Junction	Left Turn	Direction Langkap , Tlk Intan - R70	14:55	15:25	15:24	15:23
15.1	93.4	Junction	Straight On		14:56	15:26	15:25	15:24
16.9	91.6	Sharp Left	Caution		14:59	15:29	15:28	15:27
17.2	91.3	Sharp Right	Caution		15:00	15:29	15:28	15:27
17.9	90.6	Narrow Bridge	Caution	Sg.chikus	15:01	15:30	15:29	15:28
18.2	90.3	Narrow Bridge	Caution	Sg.peda	15:01	15:31	15:30	15:28
19.1	89.4	Junction	Straight On		15:02	15:32	15:31	15:30
19.4	89.1	Junction	Straight On		15:03	15:33	15:31	15:30
19.6	88.9	Pedestrian Traffic Light	Straight On	SMK Dato Sagor On The Right	15:03	15:33	15:32	15:30
20.0	88.5	Sign	Sprint 1 Langkap	Tnb Pole : T P L 0 9 On The Left / BSN On The Right	15:04	15:33	15:32	15:31
20.2	88.3	Junction	Straight On		15:04	15:34	15:32	15:31
20.3	88.2	Traffic Light Junction	Left Turn	Spg Langkap	15:04	15:34	15:33	15:31
20.5	88.0	Cross Junction	Straight On		15:05	15:34	15:33	15:32
20.7	87.8	Junction	Straight On		15:05	15:35	15:33	15:32
20.8	87.7	Junction	Straight On		15:05	15:35	15:33	15:32
21.0	87.5	Junction	Straight On		15:05	15:35	15:34	15:32
21.1	87.4	Junction	Straight On		15:06	15:35	15:34	15:32
21.4	87.1	Junction	Straight On		15:06	15:36	15:34	15:33
22.2	86.3	Junction	Right Turn	Direction Chui Cak , Bidor LWD Industry Sdn Bhd On The Left	15:07	15:37	15:35	15:34
22.8	85.7	Narrow Bridge	Caution		15:08	15:38	15:36	15:35
24.8	83.7	Junction	Straight On		15:11	15:41	15:39	15:37
25.0	83.5	Junction	Straight On		15:12	15:41	15:39	15:38
25.2	83.3	Junction	Straight On		15:12	15:41	15:39	15:38
25.3	83.2	Junction	Straight On		15:12	15:41	15:40	15:38
25.5	83.0	Police Station	Straight On	Balai Polis Chui Cak On The Left	15:12	15:42	15:40	15:38
26.9	81.6	Sharp Right	Caution		15:14	15:44	15:42	15:40
29.2	79.3	Junction	Straight On		15:18	15:47	15:45	15:43
29.8	78.7	Bridge	Caution	Sungai Bidor	15:19	15:48	15:46	15:44
30.0	78.5	Sign	Drink Start	Yellow Sign Pedestrian On The Left	15:19	15:48	15:46	15:44
30.1	78.4	Junction	Straight On		15:19	15:48	15:46	15:44
30.3	78.2	T Junction	Left Turn	Direction Bidor , Ipoh - R58	15:20	15:49	15:46	15:45
30.4	78.1	Junction	Straight On	Jalan Tlk Intan , Bidor	15:20	15:49	15:47	15:45
33.3	75.2	Narrow Hump Bridge	Caution		15:24	15:53	15:51	15:49

SCHEDULE

Friday | 23 March 2018
Tajah - Tanjung Malim | 108.5km

					Estimated Time Of Arrival			
KM	KM To Go	Features	Instruction	Description	C	41	43	45
33.6	74.9	Junction	Right Turn	Direction Kg.baru Kuala Bikam	15:25	15:53	15:51	15:49
34.8	73.7	Junction	Straight On		15:27	15:55	15:53	15:51
35.0	73.5	Speed Breakers	Caution		15:27	15:55	15:53	15:51
35.1	73.4	Junction	Straight On		15:27	15:56	15:53	15:51
35.2	73.4	Speed Breakers	Caution		15:27	15:56	15:53	15:51
35.4	73.1	Junction	Straight On		15:28	15:56	15:54	15:51
36.1	72.4	Sign	Straight On	Blue Sign - Sungkai - R189	15:29	15:57	15:55	15:52
37.5	71.0	Sharp Left	Caution		15:31	15:59	15:57	15:54
37.7	70.8	Sharp Right	Caution		15:31	15:59	15:57	15:54
37.8	70.7	Junction	Straight On		15:31	16:00	15:57	15:55
38.1	70.4	Bridge	Caution		15:32	16:00	15:57	15:55
39.3	69.2	Hump Bridge	Caution		15:34	16:02	15:59	15:57
41.1	67.4	Bridge	Caution		15:36	16:04	16:02	15:59
42.6	65.9	Splitters	Keep Left		15:39	16:07	16:04	16:01
42.7	65.9	T Traffic Light Junction	Right Turn	Direction Felda Gunung Besout - R1189	15:39	16:07	16:04	16:01
44.4	64.1	Junction	Straight On		15:41	16:09	16:06	16:03
48.8	59.7	Bridge	Caution		15:48	16:16	16:12	16:09
49.1	59.4	T Junction	Right Turn	Direction Felda Gunung Besout - 1, 2, 3, 4, 5, 7	15:49	16:16	16:13	16:10
50.0	58.5	Sign	50km	Sign Selamat Datang Ke Kg Rimba Melati On The Right	15:50	16:17	16:14	16:11
50.9	57.6	Junction	Straight On		15:51	16:19	16:15	16:12
51.1	57.4	Narrow Bridge	Caution		15:52	16:19	16:16	16:12
52.6	55.9	Speed Breakers X 2	Caution	Police Post Check Point	15:54	16:21	16:18	16:14
56.5	52.0	Junction	Straight On	Sign Fgv On The Left	16:00	16:27	16:23	16:20
60.2	48.3	Junction	Straight On	Sign Felda Gugusan Besout	16:06	16:32	16:28	16:24
61.0	47.5	Junction	Straight On		16:07	16:33	16:29	16:26
63.1	45.4	Junction	Left Turn	Direction Kuala Slim , Felda Besout 1, 2, 3, 7 - R1154	16:10	16:37	16:32	16:28
65.7	42.8	Junction	Straight On	Warung On The Right	16:14	16:40	16:36	16:32
67.3	41.2	Sign	KOM 1 Felda Besout Cat4 84m		16:17	16:43	16:38	16:34
70.2	38.3	Police Check Point		Police Post Check Point	16:21	16:47	16:42	16:38
70.5	38.0	Bridge	Caution	Sg.teras	16:22	16:47	16:43	16:38
73.4	35.1	Bridge	Caution	Sg.telau	16:26	16:52	16:47	16:42
73.7	34.8	Cross Junction	Straight On		16:26	16:52	16:47	16:42
73.8	34.7	Speed Breakers	Caution		16:27	16:52	16:47	16:43
73.9	34.6	Speed Breakers	Caution		16:27	16:52	16:47	16:43



Friday | 23 March 2018
 Tapah - Tanjung Malim | 108.5km

SCHEDULE

					Estimated Time Of Arrival			
KM	KM To Go	Features	Instruction	Description	C	41	43	45
74.0	34.5	Speed Breakers	Caution		16:27	16:53	16:47	16:43
74.1	34.4	Sign	Straight On	Sekolah Kebangsaan Kuala Slim On The Left	16:27	16:53	16:48	16:43
74.2	34.4	Speed Breakers	Caution		16:27	16:53	16:48	16:43
74.5	34.0	Junction	Straight On		16:28	16:53	16:48	16:44
76.7	31.8	Hump Bridge	Caution		16:31	16:56	16:51	16:46
78.3	30.2	Hump Bridge	Caution		16:34	16:59	16:53	16:49
78.9	29.6	Junction	Straight On		16:34	17:00	16:54	16:49
79.2	29.3	Junction	Straight On	Sign Rumah Awam 3	16:35	17:00	16:55	16:50
79.3	29.2	Junction	Straight On		16:35	17:00	16:55	16:50
79.7	28.8	Bridge	Caution		16:36	17:01	16:55	16:50
80.0	28.5	Cross Junction	Straight On		16:36	17:01	16:56	16:51
80.1	28.4	Cross Junction	Straight On		16:36	17:01	16:56	16:51
80.2	28.4	Splitters	Keep Left		16:36	17:02	16:56	16:51
80.2	28.3	T Traffic Light Junction	Right Turn	Direction Tanjung Malim , Kuala Lumpur - R1	16:36	17:02	16:56	16:51
80.3	28.2	Police Station	Straight On	IpD Mualim On The Left	16:37	17:02	16:56	16:51
80.6	27.9	Junction	Straight On		16:37	17:02	16:57	16:52
80.9	27.6	Narrow Bridge	Caution	Sg.Slim	16:38	17:03	16:57	16:52
81.1	27.4	Junction	Straight On		16:38	17:03	16:57	16:52
81.2	27.3	Junction	Straight On		16:38	17:03	16:58	16:52
81.3	27.2	Junction	Straight On		16:38	17:03	16:58	16:53
81.5	27.0	Narrow Bridge	Caution	Sg.Balun	16:38	17:03	16:58	16:53
81.8	26.7	Splitters	Keep Left		16:39	17:04	16:58	16:53
81.9	26.6	Splitters	Keep Left		16:39	17:04	16:58	16:53
83.9	24.6	Junction	Straight On		16:42	17:07	17:01	16:56
84.1	24.4	Junction	Straight On		16:42	17:07	17:02	16:56
85.0	23.5	Junction	Straight On		16:44	17:09	17:03	16:58
85.7	22.8	Junction	Straight On		16:45	17:10	17:04	16:58
87.9	20.6	Junction	Straight On		16:48	17:13	17:07	17:01
88.1	20.4	Splitters	Keep Left		16:49	17:13	17:07	17:02
88.7	19.8	Traffic Light Junction	Straight On	Politeknik Sultan Azlan Shah On The Right	16:50	17:14	17:08	17:02
90.0	18.5	Junction	Straight On		16:52	17:16	17:10	17:04
90.1	18.4	Narrow Bridge	Caution	Sg.Behrang	16:52	17:16	17:10	17:04
90.9	17.6	Splitters	Keep Left		16:53	17:17	17:11	17:05
91.2	17.3	Traffic Light Junction	Straight On		16:53	17:18	17:11	17:06
91.4	17.1	Traffic Light Junction	Right Turn	Direction Behrang Stesen Balai Polis On The Right	16:54	17:18	17:12	17:06
91.5	17.0	Sign	Straight On	Behrang Station	16:54	17:18	17:12	17:06

SCHEDULE

Friday | 23 March 2018
 Tapah - Tanjung Malim | 108.5km

KM	KM To Go	Features	Instruction	Description	Estimated Time Of Arrival			
					C	41	43	45
91.6	16.9	Junction	Straight On		16:54	17:18	17:12	17:06
91.7	16.8	Cross Junction	Straight On		16:54	17:18	17:12	17:06
91.8	16.7	Bridge	Caution	Over Rail	16:54	17:19	17:12	17:07
92.3	16.2	Cross Junction	Straight On	Direction Sabak Bernam	16:55	17:19	17:13	17:07
92.9	15.5	Bridge	Caution		16:56	17:20	17:14	17:08
93.0	15.5	T Junction	Left Turn	Direction Gedangsa , Soeharto	16:56	17:20	17:14	17:08
93.1	15.4	Speed Breakers X 2	Caution		16:56	17:20	17:14	17:08
93.5	15.0	Sign	Straight On	Kg.Sekolah	16:57	17:21	17:15	17:09
93.7	14.8	Speed Breakers X 2	Caution		16:57	17:21	17:15	17:09
93.9	14.6	Junction	Straight On	Direction Tanjung Malim	16:58	17:22	17:15	17:09
97.5	11.0	Sign	Waste Zone Start		17:04	17:27	17:20	17:14
98.5	10.0	Sign	10km To Finish		17:04	17:28	17:21	17:15
98.8	9.7	Narrow Bridge	Caution		17:05	17:29	17:22	17:16
99.0	9.5	Sign	Waste Zone Finish		17:06	17:29	17:22	17:16
103.4	5.1	T Junction	Right Turn		17:12	17:36	17:28	17:22
106.4	2.1	Bridge	Caution	Over Plus Highway	17:17	17:40	17:33	17:26
107.0	1.5	Junction	Straight On		17:18	17:41	17:34	17:27
107.1	1.4	Splitters	Keep Left		17:18	17:41	17:34	17:27
107.2	1.3	Traffic Light Junction	Straight On	Not Functioning	17:18	17:41	17:34	17:27
107.3	1.2	Junction	Straight On		17:18	17:41	17:34	17:27
107.4	1.1	Junction	Straight On		17:18	17:41	17:34	17:27
107.6	0.9	Bridge	Caution	Sg.Merapoh	17:19	17:42	17:34	17:28
107.7	0.8	Junction	Straight On		17:19	17:42	17:34	17:28
107.9	0.6	T Traffic Light Junction	Left Turn	Direction Tanjung Malim , Ipoh	17:19	17:42	17:35	17:28
108.2	0.3	Bridge	Caution		17:20	17:43	17:35	17:28
108.3	0.2	Sign	Straight On	Tanjung Malim	17:20	17:43	17:35	17:29
108.4	0.2	Junction	Straight On		17:20	17:43	17:35	17:29
108.4	0.1	Traffic Light Junction	Straight On	*Team Car Deviation : Splitter Keep Right To	17:20	17:43	17:35	17:29
108.5	0.0	Junction	Straight On		17:20	17:43	17:36	17:29
108.5	0.0	Finish Line	Balai Lintang, Tanjung Malim, Perak.		17:20	17:43	17:36	17:29



Friday | 23 March 2018
 Tapah - Tanjung Malim | 108.5km

TIME TABLE

Start Time Table

Start Location :
 Pejabat Daerah & Tanah Batang Padang,
 Tapah, Perak

Time	Activities
0700hrs	VPP in Operation Race Facilities Crew On Site Race Security On Site Road Closure at Start Area
1000hrs	PA System Activated
1300hrs	Race Officials On Site Cavalcade Assembles
1400hrs	Teams arrival Riders Signing On
1410hrs	Guest Arrival
1420hrs	VVIPs Arrival Host Venue Presentation
1430hrs	Cavalcade Departs
1445hrs	Riders Signing On Closes
1450hrs	Advance Vehicles Depart Winner Presentation
1455hrs	Riders Assemble at Start Line
1500hrs	Le Tour de Langkawi Flag-Off
1515hrs	VVIPs Depart
1530hrs	De-Rig Commence
1730hrs	Road Re-Opens

Finish Time Table

Finish Location :
 Balai Lintang, Tanjung Malim

Time	Activities
0700hrs	Race Facilities Crew On Site Road closure at finish area
0900hrs	PA System Activated Race Technical On Site Side Events commence
1610hrs	Guests Arrival
1630hrs	VVIPs Arrival Host Venue Presentation
1700hrs	Cavalcade Arrives at Finish
1720hrs	Advance Vehicles Arrival
1730hrs	Le Tour de Langkawi Arrives
1745hrs	Jersey and Prize Presentation
1815hrs	VVIPs Depart
1830hrs	De-Rig Commence
2000hrs	Road Re-Opens



START LOCATION MAP

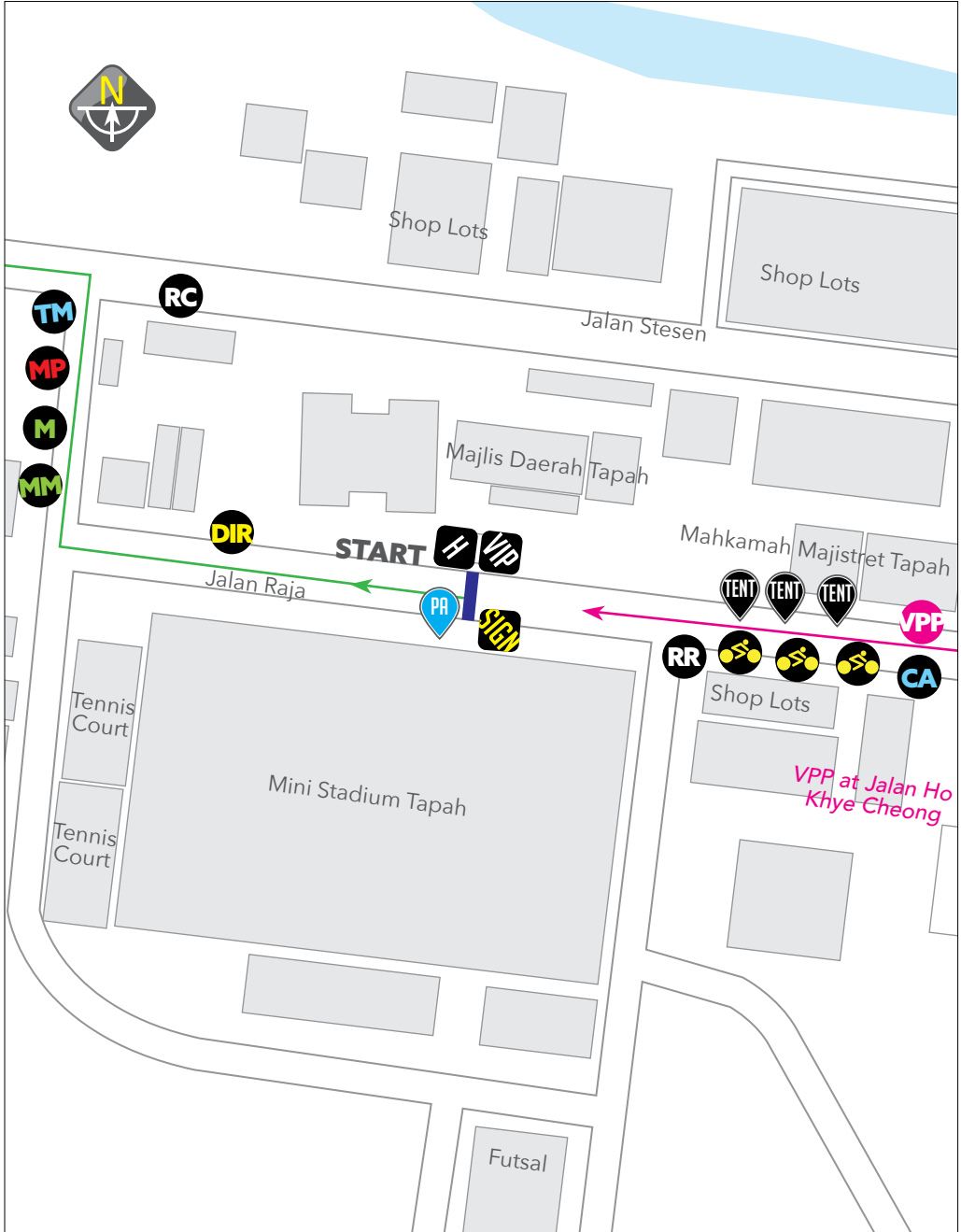
Tapah





Pejabat Daerah & Tanah
Batang Padang, Tapah,
Perak

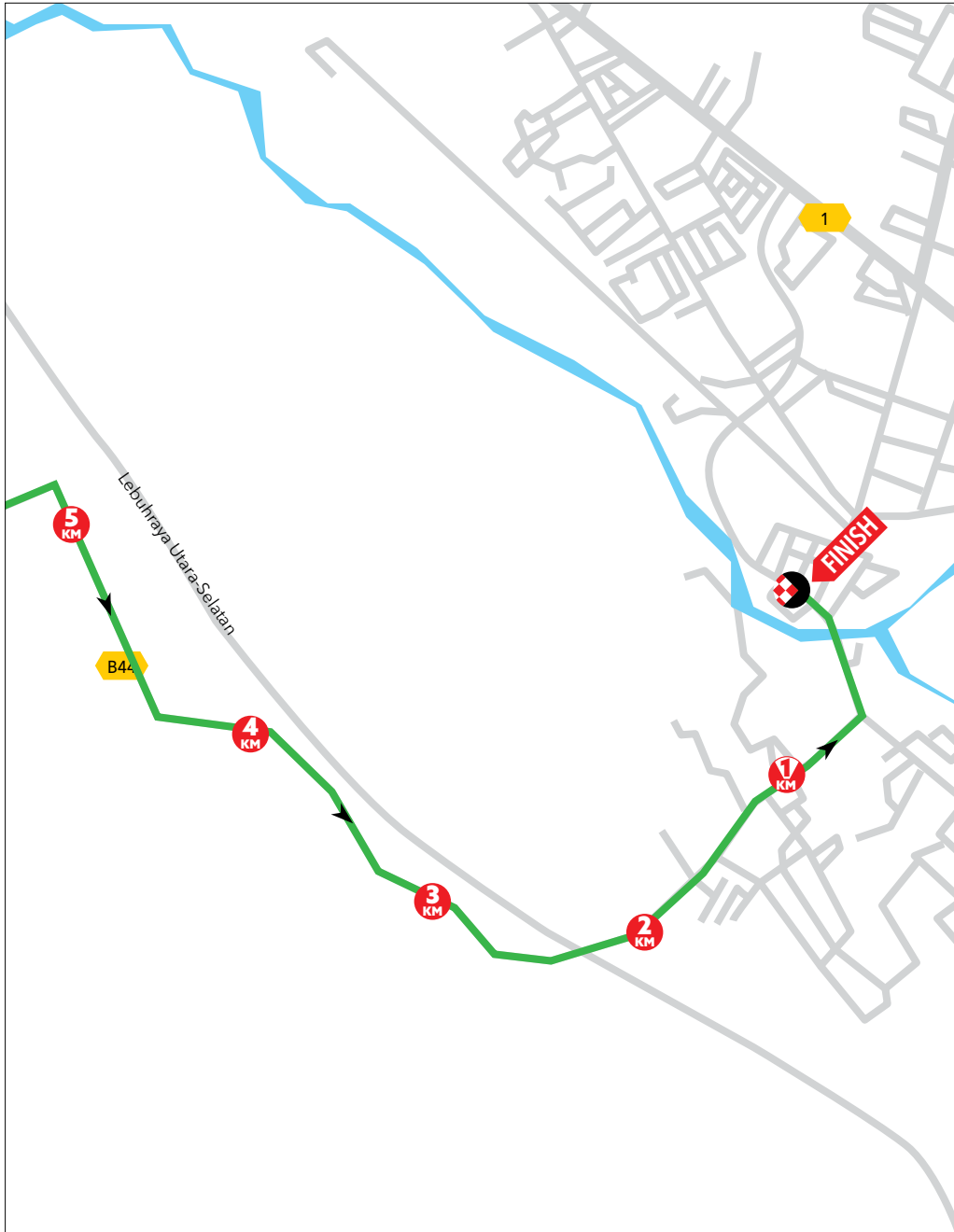
START LAYOUT MAP





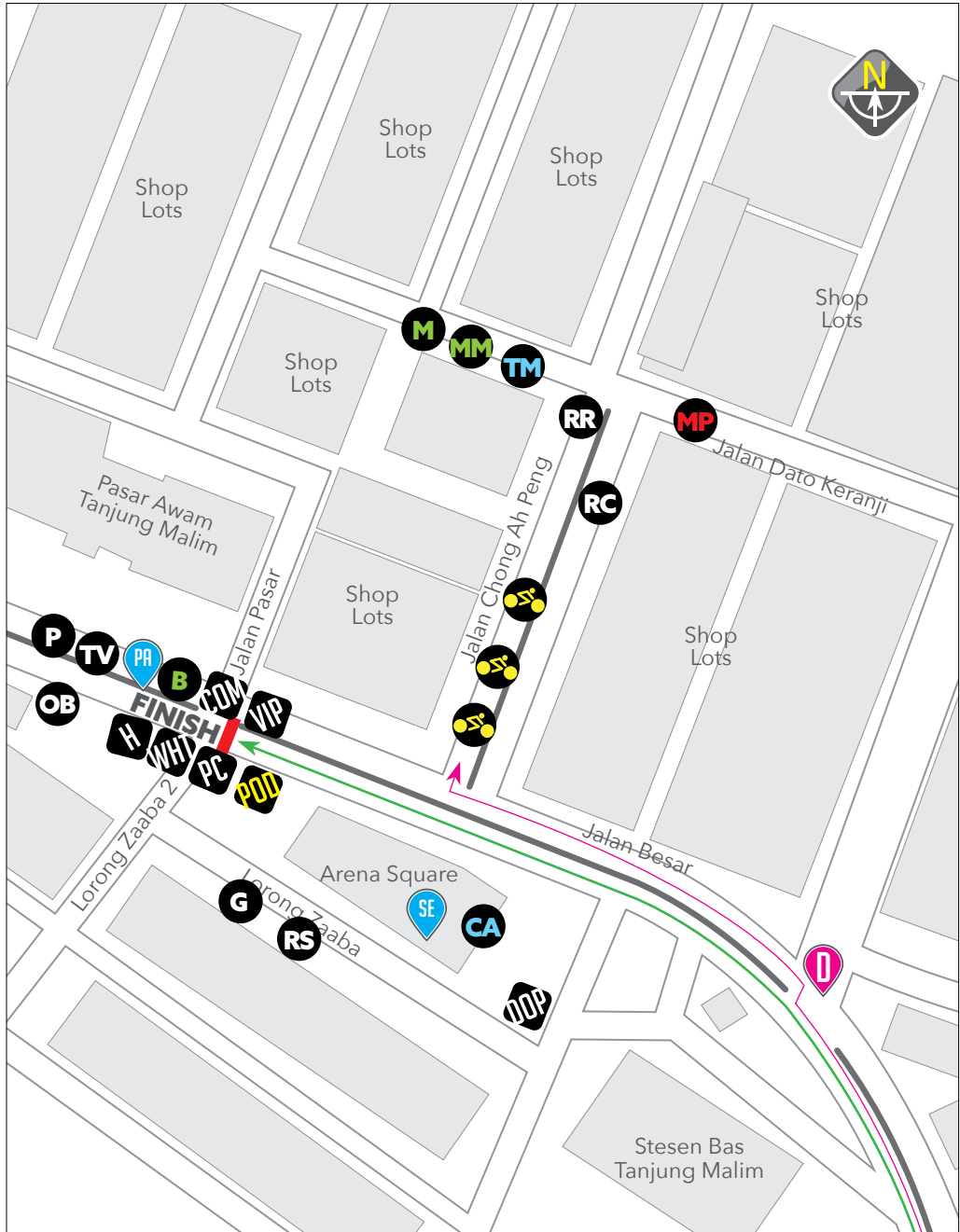
FINISH LOCATION MAP

Tanjung Malim





FINISH LAYOUT MAP





TRANSFER TO HOTEL MAP

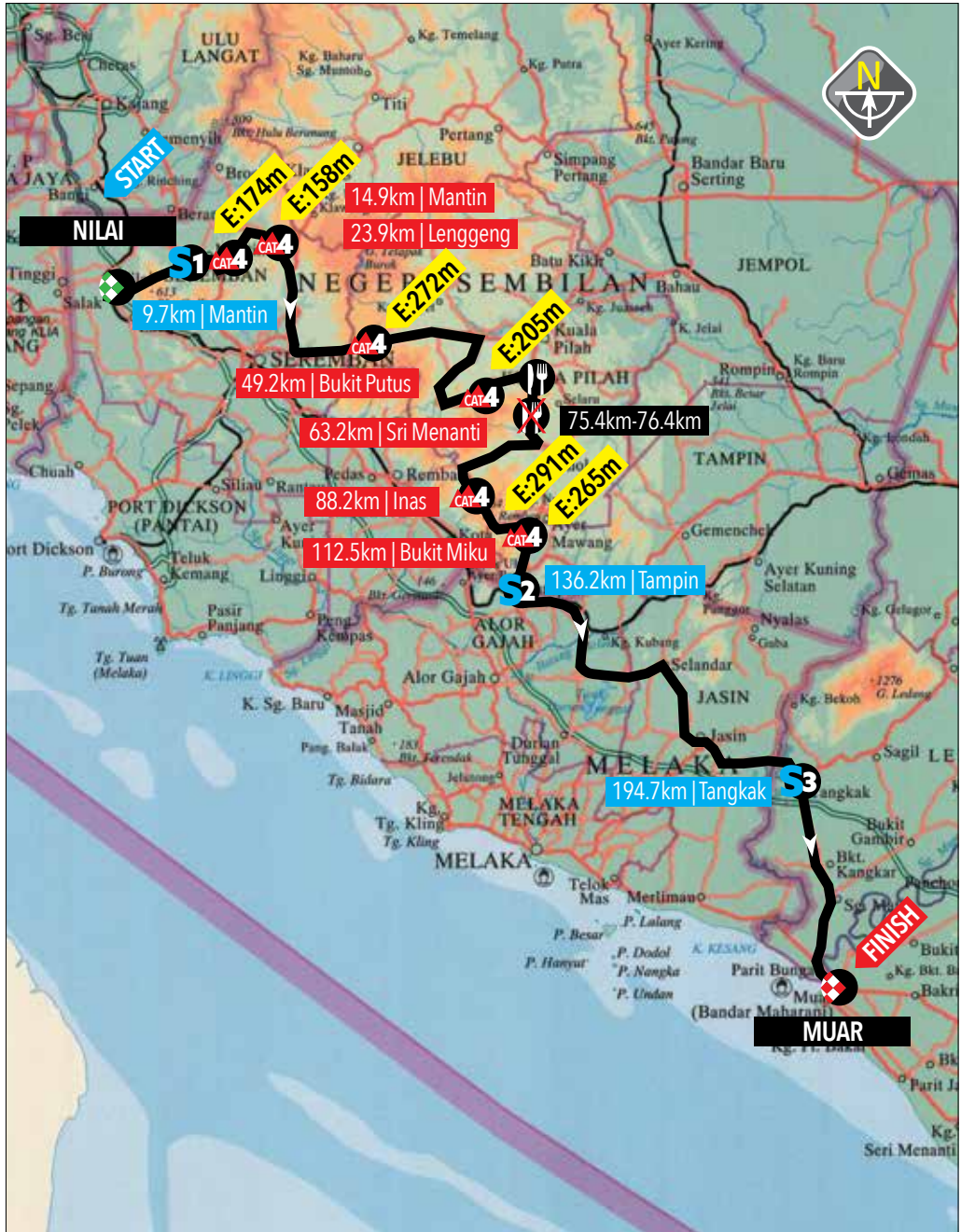
Tanjong Malim to
Sungai Besi





Saturday | 24 March 2018
Nilai - Muar | 222.4km

STAGE MAP





TRANSFER TO START MAP

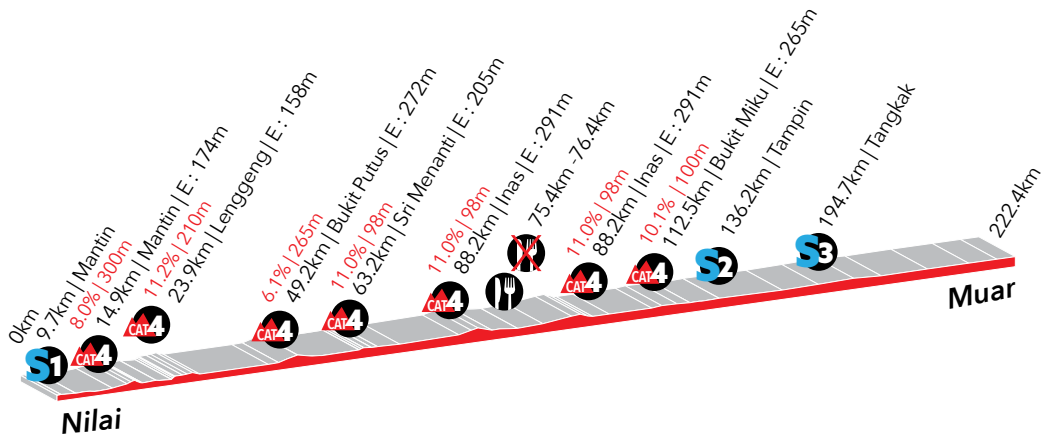
Sungai Besi to Nilai



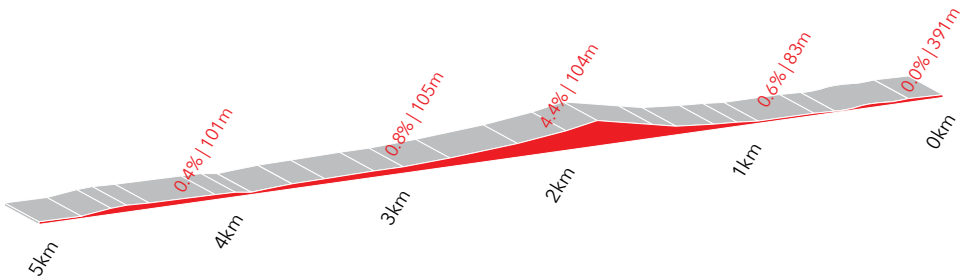


Saturday | 24 March 2018
 Nilai - Muar | 222.4km

PROFILE



5KM PROFILE



SCHEDULE

Start Location:

Velodrom Nasional, Nilai

Finish Location:

Dataran Tanjung Emas, Muar

Neutral Zone : 7.8 km | Start Time : 11:00hrs | ETA : 16:24hrs

GPS COORDINATES: N04 46 111 E103 25 078 ELEVATION:3M					Estimated Time			
GPS COORDINATES: N03 29 434 E103 23 496 ELEVATION:9M					Of Arrival			
KM	KMToGo	Features	Instruction	Description	C	41	43	45
0.0	7.8	Start Gantry	Race Rolling	Velodrom Nasional	10:30	11:00	11:00	11:00
0.1	7.7	Cross Junction	Left Turn		10:30	11:00	11:00	11:00
0.2	7.6	Junction	Right Turn		10:30	11:00	11:00	11:00
0.3	7.6	T Junction	Left Turn	Persiaran Perbandaran	10:30	11:00	11:00	11:00
0.6	7.2	Junction	Straight On		10:30	11:01	11:01	11:01
0.8	7.0	Junction	Straight On	Persiaran Perbandaran	10:31	11:01	11:01	11:01
1.1	6.7	Junction	Straight On		10:31	11:02	11:02	11:02
1.2	6.6	Junction	Straight On		10:31	11:02	11:02	11:02
1.5	6.3	Round About	2nd Exit		10:32	11:02	11:02	11:02
2.2	5.6	Traffic Light Junction	Left Turn		10:33	11:04	11:04	11:04
2.6	5.2	Cross Junction	Straight On		10:33	11:04	11:04	11:04
2.7	5.1	Junction	Straight On		10:33	11:05	11:05	11:05
2.8	5.0	Traffic Light Junction	Left Turn	KFC On The Left Persiaran Pusat Bandar	10:34	11:05	11:05	11:05
3.1	4.7	Traffic Light Junction	Straight On	Kedai Kain Bunga Raya On The Left	10:34	11:05	11:05	11:05
3.3	4.5	Junction	Straight On	Shell	10:34	11:06	11:06	11:06
3.5	4.3	Bridge	Caution	Over Highway	10:35	11:06	11:06	11:06
4.2	3.6	Traffic Light Junction	Straight On	Direction Pajam , Batang Benar	10:36	11:07	11:07	11:07
4.5	3.3				10:36	11:08	11:08	11:08
5.0	2.8	T Traffic Light Junction	Right Turn	Direction Bandar Nilai R3265 - Jalan Perak	10:37	11:09	11:09	11:09
5.2	2.6	Junction	Straight On		10:37	11:09	11:09	11:09
5.7	2.1	Junction	Straight On		10:38	11:10	11:10	11:10
5.9	1.9	Junction	Straight On		10:38	11:11	11:11	11:11
6.2	1.6	T Traffic Light Junction	Right Turn	Direction Bandar Nilai , Pajam - R3265 - Jalan Perak	10:38	11:11	11:11	11:11
6.4	1.4	Fork	Keep Left		10:39	11:12	11:12	11:12
6.8	1.0	Splitters	Keep Left		10:39	11:12	11:12	11:12
7.0	0.8	Traffic Light Junction	Straight On		10:40	11:13	11:13	11:13
7.4	0.4	Junction	Straight On		10:40	11:13	11:13	11:13
7.8	0.0	Sign	End Of Neutral Zone	Blue Sign Stesen Keretapi Batang Benar On The Left	10:41	11:14	11:14	11:14
0.0	222.4	0km Race Start Proper			10:40	11:13	11:13	11:13
0.9	221.5	Splitters	Keep Left		10:41	11:15	11:15	11:15
1.0	221.4	Traffic Light Junction	Straight On		10:42	11:15	11:15	11:15
1.2	221.2	Bridge	Caution	Sg Batang Benar	10:42	11:15	11:15	11:15
1.4	221.0	Traffic Light Junction	Straight On		10:42	11:16	11:15	11:15
1.7	220.7	Splitters	Keep Left		10:43	11:16	11:16	11:16
1.8	220.6	Traffic Light Junction	Straight On	Tol Plaza On The Right	10:43	11:16	11:16	11:16



Saturday | 24 March 2018
 Nilai - Muar | 222.4km

SCHEDULE

					Estimated Time Of Arrival			
KM	KM To Go	Features	Instruction	Description	C	41	43	45
2.1	220.3	Junction	Straight On		10:43	11:17	11:17	11:16
2.7	219.7	Traffic Light Junction	Straight On		10:44	11:18	11:17	11:17
3.0	219.4	Junction	Straight On		10:45	11:18	11:18	11:18
3.1	219.3	Junction	Straight On		10:45	11:18	11:18	11:18
3.2	219.2	Junction	Straight On		10:45	11:18	11:18	11:18
3.4	219.0	Bridge	Caution	Sg Pajam	10:45	11:19	11:18	11:18
3.7	218.7	Junction	Straight On		10:46	11:19	11:19	11:19
3.8	218.6	Junction	Straight On		10:46	11:19	11:19	11:19
3.9	218.5	Police Station		Balai Polis Pajam On The Left	10:46	11:19	11:19	11:19
4.1	218.3	Pedestrian Traffic Light & Hump	Straight On		10:46	11:20	11:19	11:19
4.2	218.2	Junction	Straight On		10:47	11:20	11:20	11:19
4.3	218.1	Junction	Straight On		10:47	11:20	11:20	11:19
4.5	217.9	Junction	Straight On		10:47	11:20	11:20	11:20
5.4	217.0	Junction	Straight On	Kampung Gebok On Th Right	10:48	11:22	11:21	11:21
6.6	215.8	Fork	Keep Right		10:50	11:24	11:23	11:23
6.7	215.7	T Traffic Light Junction	Right Turn	Direction Mantin	10:50	11:24	11:23	11:23
7.0	215.4	Junction	Straight On		10:51	11:24	11:24	11:23
7.7	214.7	Traffic Light Junction	Straight On	Desa Pinggiran Bayu	10:52	11:25	11:25	11:24
7.9	214.5	Junction	Straight On		10:52	11:26	11:25	11:24
8.4	214.0	Junction	Straight On		10:53	11:26	11:26	11:25
8.6	213.8	Junction	Straight On		10:53	11:27	11:26	11:25
9.0	213.4	Traffic Light Junction	Straight On		10:54	11:27	11:27	11:26
9.2	213.2	Cross Junction	Straight On		10:54	11:28	11:27	11:26
9.4	213.0	Splitters	Keep Left		10:55	11:28	11:27	11:27
9.5	212.9	Junction	Straight On		10:55	11:28	11:27	11:27
9.7	212.7	Sign	Sprint 1 Mantin	Lamp Pole : PKMNF/p 2 E 1 Ot Tts Batteries Ot	10:55	11:28	11:28	11:27
9.8	212.7	Junction	Straight On	Shell	10:55	11:28	11:28	11:27
10.4	212.0	Junction	Straight On		10:56	11:29	11:29	11:28
10.5	211.9	Junction	Straight On		10:56	11:30	11:29	11:28
10.6	211.8	Junction	Straight On		10:56	11:30	11:29	11:28
10.7	211.7	Junction	Straight On		10:57	11:30	11:29	11:28
10.9	211.5	Junction	Straight On		10:57	11:30	11:29	11:29
11.0	211.4	Junction	Straight On		10:57	11:30	11:30	11:29
11.3	211.1	Junction	Straight On		10:57	11:31	11:30	11:29
11.4	211.0	Splitters	Keep Left		10:58	11:31	11:30	11:29
11.7	210.7	Traffic Light Junction Splitters Booth Way	Straight On		10:58	11:31	11:31	11:30

SCHEDULE

Saturday | 24 March 2018
Nilai - Muar | 222.4km

KM	KMToGo	Features	Instruction	Description	Estimated Time Of Arrival			
					C	41	43	45
12.5	209.9	Junction	Straight On		10:59	11:33	11:32	11:31
12.7	209.7	Junction	Left Turn	Direction Jalan Setul , Broga - N34	11:00	11:33	11:32	11:31
13.3	209.1	Junction	Straight On		11:01	11:34	11:33	11:32
13.5	208.9	Sign	Kom Start Elev : 85m	Guard Rail Start	11:01	11:34	11:33	11:32
14.9	207.5	Sign	KOM 1 Mantin Cat4 174m	Red Sign Otl 'Awat Kenderaan Keluar Masuk Dihadapan' Tnb Pole Otl :	11:03	11:36	11:35	11:34
19.7	202.7	Bridge	Caution	Sg Sompoo	11:10	11:44	11:42	11:41
20.2	202.2	Junction	Straight On		11:11	11:45	11:43	11:42
20.3	202.1	Junction	Right Turn	Direction Lenggeng	11:11	11:45	11:43	11:42
21.6	200.8	Sign	Straight On	Sk Mendum Lenggeng	11:13	11:47	11:45	11:44
22.8	199.6	Bridge	Caution		11:15	11:49	11:47	11:45
22.9	199.5	Sign	Kom Start Elev: 85m	Yellow Sign Tapir On The Left	11:15	11:49	11:47	11:45
23.9	198.5	Sign	KOM 2 Lenggeng Cat4 158m		11:17	11:50	11:48	11:47
29.1	193.3	Bridge	Caution	Sg Batang Jerlang	11:25	11:58	11:56	11:54
29.3	193.1	T Junction	Right Turn	Direction Pantai , Seremban - R86	11:25	11:59	11:56	11:54
29.6	192.8	Junction	Straight On		11:26	11:59	11:57	11:55
30.0	192.4	Sign	Drink Start		11:26	12:00	11:57	11:55
30.7	191.7	Bridge	Caution	Sg Ngoi Ngoi	11:27	12:01	11:58	11:56
30.8	191.7	Junction	Straight On		11:27	12:01	11:58	11:56
31.6	190.8	Sign	Straight On	Pantai	11:29	12:02	12:00	11:58
31.8	190.6	Junction	Straight On		11:29	12:02	12:00	11:58
32.0	190.4	Junction	Straight On		11:29	12:03	12:00	11:58
32.1	190.3	Junction	Straight On		11:29	12:03	12:00	11:58
32.3	190.1	Police Station	Straight On	Balai Polis Pantai	11:30	12:03	12:01	11:58
32.4	190.1	Junction	Straight On		11:30	12:03	12:01	11:59
32.5	190.0	Sign	Straight On	Pekan Pantai	11:30	12:03	12:01	11:59
33.9	188.5	Splitters	Keep Left		11:32	12:06	12:03	12:01
34.0	188.5	Junction & Fork	Keep Left		11:32	12:06	12:03	12:01
34.1	188.3	Bridge	Caution	Sg. Emi	11:33	12:06	12:03	12:01
34.7	187.7	Bridge	Caution	Sg. Elang	11:33	12:07	12:04	12:02
35.3	187.1	Junction	Straight On		11:34	12:08	12:05	12:03
35.4	187.0	Bridge	Caution		11:35	12:08	12:05	12:03
36.1	186.3	Junction	Straight On		11:36	12:09	12:06	12:04
37.4	185.0	Hump Bridge	Caution	Sg.batang Benar	11:38	12:11	12:08	12:06
37.7	184.7	Splitters	Keep Left		11:38	12:11	12:09	12:06



Saturday | 24 March 2018
 Nilai - Muar | 222.4km

SCHEDULE

					Estimated Time Of Arrival			
KM	KM To Go	Features	Instruction	Description	C	41	43	45
37.8	184.6	Traffic Light Junction	Straight On		11:38	12:12	12:09	12:06
38.1	184.3	Traffic Light Junction	Left Turn		11:39	12:12	12:09	12:07
38.1	184.3	Bridge	Caution	Sg.batang Benar	11:39	12:12	12:09	12:07
38.6	183.8	Junction	Straight On		11:39	12:13	12:10	12:07
38.7	183.7	Junction	Straight On		11:40	12:13	12:10	12:07
39.0	183.4	Junction	Straight On		11:40	12:13	12:11	12:08
39.2	183.2	Fork	Keep Right		11:40	12:14	12:11	12:08
39.3	183.1	Splitters	Keep Left		11:41	12:14	12:11	12:08
39.4	183.0	Junction	Straight On		11:41	12:14	12:11	12:08
39.8	182.6	Cross Junction	Keep Left		11:41	12:15	12:12	12:09
40.2	182.2	Traffic Light Junction & Fork	Keep Left		11:42	12:15	12:12	12:10
40.7	181.7	Traffic Light Junction	Straight On		11:43	12:16	12:13	12:10
41.1	181.3	Fork	Keep Right	Balai Polis Paroi On The Left	11:43	12:17	12:14	12:11
41.4	181.0	Fork	Keep Right	Direction Kuala Pilah - R51	11:44	12:17	12:14	12:11
41.6	180.8	Junction	Straight On		11:44	12:17	12:14	12:11
42.3	180.1	Traffic Light Junction	Straight On	Sign Jalan Seremban , Kuala Pilah	11:45	12:19	12:15	12:12
42.7	179.7	Junction	Straight On		11:46	12:19	12:16	12:13
42.8	179.6	Traffic Light Junction	Straight On		11:46	12:19	12:16	12:13
43.4	179.0	Junction	Right Turn	Direction Bukit Putus - R361	11:47	12:20	12:17	12:14
46.3	176.1	Sign	Kom Start Elev: 74m	Sharp Left	11:51	12:25	12:21	12:18
49.2	173.2	Sign	KOM 3 Bukit Putus Cat.4 272m	Sign Gunung Angsi On The Right	11:56	12:29	12:25	12:22
50.0	172.4	Sign	50km	Yellow Sign Mula 70 Km/j On The Left	11:57	12:30	12:27	12:23
50.3	172.1	Junction	Right Turn	Direction K.Pilah - R51	11:57	12:31	12:27	12:24
51.7	170.7	Sign	Straight On	Ulu Bendul	12:00	12:33	12:29	12:26
51.8	170.6	Splitters	Keep Right		12:00	12:33	12:29	12:26
52.0	170.4	Junction	Straight On		12:00	12:33	12:30	12:26
52.1	170.3	Bridge	Caution	Sg.Btg Terachi	12:00	12:34	12:30	12:26
52.8	169.6	Bridge	Caution	Sg.Bendul	12:01	12:35	12:31	12:27
53.1	169.3	Junction	Straight On		12:02	12:35	12:31	12:28
53.6	168.8	Bridge	Caution	Sg.Bendul	12:03	12:36	12:32	12:28
53.8	168.6	Pedestrian Traffic Light	Straight On		12:03	12:36	12:32	12:28
56.8	165.6	Narrow Bridge	Caution		12:07	12:41	12:37	12:33
57.7	164.7	Junction	Straight On		12:09	12:42	12:38	12:34
58.6	163.8	Sign	Straight On	Terachi	12:10	12:44	12:39	12:35
58.8	163.6	Pedestrian & Speed Breakers	Caution& Straight On	SK Yamtuan Hitam On The Right	12:11	12:44	12:39	12:35

SCHEDULE

Saturday | 24 March 2018
Nilai - Muar | 222.4km

KM	KM To Go	Features	Instruction	Description	Estimated Time Of Arrival			
					C	41	43	45
59.0	163.4	Speed Breakers	Caution		12:11	12:44	12:40	12:36
59.1	163.3	Junction	Straight On		12:11	12:44	12:40	12:36
59.6	162.8	Narrow Bridge	Caution		12:12	12:45	12:41	12:37
60.1	162.3	Cross Junction	Right Turn	Direction Istana Besar Seri Menanti	12:13	12:46	12:41	12:37
62.2	160.2	Sign	KOM Start Elev:118m	Orange Sign ' Laluan Alternatif '	12:16	12:49	12:44	12:40
63.2	159.2	Sign	KOM 4 Seri Menanti Cat.4 Elev : 205m	Sign 'Dilarang Mengorek Tanah Di Kawasan Ini' On The Right	12:17	12:51	12:46	12:42
64.5	157.9	Fork	Keep Left		12:19	12:53	12:48	12:43
64.6	157.8	Junction	Straight On		12:19	12:53	12:48	12:44
64.6	157.8	Junction	Straight On	Royal Seri Menanti Golf	12:19	12:53	12:48	12:44
65.9	156.5	T Junction	Right Turn	Direction Senaling - N24	12:21	12:55	12:50	12:45
66.2	156.2	Round About	1st Exit	Direction Senaling - N24	12:22	12:55	12:50	12:46
67.8	154.6	Sign	Straight On	Kg.Sg Layang	12:24	12:58	12:53	12:48
70.0	152.4	Junction	Straight On		12:28	13:01	12:56	12:51
71.6	150.8	Hump Bridge	Caution		12:30	13:04	12:58	12:53
75.2	147.2	Junction	Straight On		12:36	13:09	13:03	12:58
75.4	147.0	Sign	Feed Zone Start	Mile Stone Senaling 9	12:36	13:09	13:04	12:59
76.4	146.0	Sign	Feed Zone End	Mile Stone Senaling 8	12:38	13:11	13:05	13:00
84.0	138.4	Junction	Right Turn	Direction Inas - N123 !! Caution Sharp And Narrow	12:49	13:23	13:16	13:11
84.1	138.3	Junction	Straight On		12:49	13:23	13:17	13:11
84.2	138.2	Junction	Straight On		12:50	13:23	13:17	13:11
84.4	138.0	Fork	Keep Left		12:50	13:23	13:17	13:11
84.7	137.7	Junction	Straight On		12:50	13:24	13:17	13:12
84.8	137.6	Junction	Straight On		12:51	13:24	13:18	13:12
85.5	136.9	Sign	Straight On	Ascending 10% On The Left Elev: 112m	12:52	13:25	13:19	13:13
86.6	135.8	Sign	Straight On	Ascending 10% On The Left Elev: 146m	12:53	13:27	13:20	13:14
88.2	134.2	Sign	KOM 5 Inas Cat.4 291m	Ascending 10% On The Left	12:56	13:29	13:23	13:16
97.2	125.2	Bridge	Caution		13:10	13:43	13:36	13:29
97.5	124.9	Junction	Right Turn	Direction Kg.batu	13:10	13:43	13:36	13:29
100.7	121.7	Bridge	Caution		13:15	13:48	13:41	13:34
106.8	115.6	Sign	Straight On	Ascending 10%. Elev: 163m	13:24	13:58	13:50	13:42
108.8	113.6	Sign	Straight On	Ascending 10%. Elev: 228m	13:27	14:01	13:53	13:45
109.6	112.8	Sign	Straight On	Miles Stone Kg Batu 7 On The Right Elev: 214m	13:29	14:02	13:54	13:46
112.5	109.9	Sign	KOM 6 Bukit Miku Cat.4 265m	Sign Hutan Simpan Kekal Dilarang Masuk On The Left	13:33	14:07	13:58	13:50



Saturday | 24 March 2018
 Nilai - Muar | 222.4km

SCHEDULE

					Estimated Time Of Arrival			
KM	KM To Go	Features	Instruction	Description	C	41	43	45
116.5	105.9	Junction	Left Turn	Direction Bongek , Tampin - R1	13:39	14:13	14:04	13:56
116.9	105.5	Narrow Bridge	Caution	Sg.Layang	13:40	14:13	14:05	13:57
117.1	105.3	Junction	Straight On		13:40	14:14	14:05	13:57
118.3	104.1	Junction	Straight On		13:42	14:15	14:07	13:58
118.4	104.0	Junction	Straight On		13:42	14:16	14:07	13:59
119.0	103.4	Junction	Straight On		13:43	14:17	14:08	13:59
119.3	103.1	Bridge	Caution	Over Rail	13:44	14:17	14:08	14:00
119.7	102.7	Juntion	Straight On		13:44	14:18	14:09	14:00
120.0	102.4	Junction	Straight On		13:45	14:18	14:09	14:01
120.3	102.1	Bridge	Caution	Sg.Ulu Padang Besar	13:45	14:19	14:09	14:01
121.1	101.3	Bridge	Caution	Sg.Chengkow	13:46	14:20	14:11	14:02
122.8	99.6	Junction	Straight On		13:49	14:22	14:13	14:05
123.1	99.3	Bridge	Caution	001/280/50	13:49	14:23	14:14	14:05
124.8	97.6	Sign	Straight On	Kota	13:52	14:25	14:16	14:08
125.0	97.4	Junction	Straight On		13:52	14:26	14:16	14:08
125.3	97.1	Junction	Straight On		13:53	14:26	14:17	14:08
125.4	97.0	Junction	Straight On	Petronas On The Left	13:53	14:26	14:17	14:08
125.5	96.9	Junction	Straight On		13:53	14:27	14:17	14:09
125.6	96.8	Traffic Light Junction	Straight On	Balai Polis Kota On The Left	13:53	14:27	14:17	14:09
125.9	96.5	Bridge	Straight On	Sg.Kendong	13:54	14:27	14:18	14:09
126.2	96.2	Junction	Straight On		13:54	14:28	14:18	14:10
126.4	96.0	Junction	Straight On		13:55	14:28	14:18	14:10
127.3	95.1	Junction	Straight On		13:56	14:29	14:20	14:11
128.0	94.4	Junction	Straight On		13:57	14:30	14:21	14:12
128.4	94.0	Bridge	Caution	Over Rail	13:58	14:31	14:21	14:13
129.0	93.4	Cross Junction	Straight On		13:59	14:32	14:22	14:13
129.8	92.6	Traffic Light Junction	Straight On		14:00	14:33	14:23	14:15
130.1	92.3	Junction	Straight On		14:00	14:34	14:24	14:15
130.6	91.8	Junction	Straight On		14:01	14:34	14:25	14:16
131.4	91.0	Bridge	Caution		14:02	14:36	14:26	14:17
131.8	90.6	Junction	Straight On		14:03	14:36	14:26	14:17
132.6	89.8	Sign	Straight On	Sempadan Tampin , Rembau	14:04	14:37	14:27	14:18
132.8	89.6	Fork	Keep Right		14:04	14:38	14:28	14:19
133.4	89.0	Junction	Straight On		14:05	14:39	14:29	14:20
133.8	88.6	Junction	Straight On		14:06	14:39	14:29	14:20
133.9	88.5	Cross Junction	Straight On	Speed Mart 99 On The Left	14:06	14:39	14:29	14:20
134.1	88.3	Cross Junction	Straight On		14:06	14:40	14:30	14:21
134.2	88.2	Pedestrian Traffic Light	Straight On		14:07	14:40	14:30	14:21
134.4	88.0	Junction	Straight On		14:07	14:40	14:30	14:21

SCHEDULE

Saturday | 24 March 2018
Nilai - Muar | 222.4km

					Estimated Time Of Arrival			
KM	KM To Go	Features	Instruction	Description	C	41	43	45
134.5	87.9	Junction	Straight On		14:07	14:40	14:30	14:21
134.6	87.8	Junction	Straight On		14:07	14:41	14:30	14:21
134.9	87.5	Traffic Light Junction	Straight On	Pejabat Agama Islam On The Right	14:08	14:41	14:31	14:22
135.1	87.3	Junction	Straight On		14:08	14:41	14:31	14:22
135.3	87.1	Junction	Straight On	JKR Tampin On The Right	14:08	14:42	14:31	14:22
135.5	86.9	Splitters	Keep Left		14:09	14:42	14:32	14:22
135.7	86.7	Traffic Light Junction	Right Turn	Direction Pusat Bandar	14:09	14:42	14:32	14:23
135.9	86.5	Junction	Straight On		14:09	14:43	14:32	14:23
136.0	86.4	Cross Junction	Straight On		14:09	14:43	14:32	14:23
136.1	86.3	Cross Junction	Straight On		14:09	14:43	14:33	14:23
136.2	86.2	Sign	Sprint 2 Tampin	Sign ' Sinria Green Sign ' On The Left Tabung Haji On The Right	14:10	14:43	14:33	14:23
136.3	86.1	Junction	Straight On	Cimb On The Left	14:10	14:43	14:33	14:24
136.4	86.0	Junction	Straight On		14:10	14:43	14:33	14:24
136.5	86.0	Traffic Light Junction	Straight On	Digi On The Right	14:10	14:43	14:33	14:24
136.8	85.6	Traffic Light Junction	Left Turn	Direction Bandar Alor Gajah / Shell On The Left	14:11	14:44	14:34	14:24
136.9	85.5	Junction	Straight On		14:11	14:44	14:34	14:24
137.1	85.3	Traffic Light Junction	Right Turn	Bandar Alor Gajah	14:11	14:44	14:34	14:25
137.2	85.3	Bridge	Caution	Over Rail	14:11	14:44	14:34	14:25
137.5	84.9	Traffic Light Junction	Straight On	Speed Mart 99 On The Left	14:12	14:45	14:35	14:25
138.5	83.9	Traffic Light Junction	Left Turn	Direction Simpang Ampat , Hutan Percha -m10	14:13	14:47	14:36	14:27
138.9	83.5	Hump Bridge	Caution		14:14	14:47	14:37	14:27
139.0	83.4	Bridge	Caution		14:14	14:47	14:37	14:27
139.2	83.2	Junction	Straight On		14:14	14:48	14:37	14:28
143.1	79.3	Sign	Straight On	Kemuning	14:20	14:54	14:43	14:33
143.6	78.8	Junction	Straight On		14:21	14:54	14:44	14:34
143.9	78.5	Junction	Straight On		14:21	14:55	14:44	14:34
144.3	78.1	Junction	Straight On		14:22	14:55	14:45	14:35
146.8	75.6	T Junction	Right Turn	Direction Solok Menggong , Bukit Bulat - M131	14:26	14:59	14:48	14:38
149.8	72.6	Narrow Bridge	Caution		14:31	15:04	14:53	14:42
150.3	72.1	Sign	Straight On	Solak Menggong	14:31	15:05	14:53	14:43
153.9	68.5	Sign	Straight On	Bukit Bulat	14:37	15:10	14:59	14:48
154.3	68.1	Junction	Straight On		14:37	15:11	14:59	14:49
155.2	67.2	T Junction	Left Turn	Direction Machap Baru , Durian Tunggal - M8	14:39	15:12	15:01	14:50
155.8	66.6	Junction	Straight On		14:40	15:13	15:01	14:51



Saturday | 24 March 2018
 Nilai - Muar | 222.4km

SCHEDULE

					Estimated Time Of Arrival			
KM	KM To Go	Features	Instruction	Description	C	41	43	45
159.6	62.8	Junction	Straight On		14:46	15:19	15:07	14:56
159.7	62.7	Pedestrian Traffic Light	Straight On		14:46	15:19	15:07	14:56
159.9	62.5	Junction	Straight On	Kg Machap Baru Arch	14:46	15:19	15:07	14:57
160.6	61.8	Junction	Straight On		14:47	15:21	15:08	14:58
160.9	61.5	Sign	Straight On	Ayer Pasir	14:48	15:21	15:09	14:58
161.0	61.4	Junction	Straight On		14:48	15:21	15:09	14:58
161.3	61.1	Junction	Straight On		14:48	15:22	15:09	14:58
162.3	60.1	Junction	Straight On	Direction Selandar -m8	14:50	15:23	15:11	15:00
163.1	59.3	Sign	Straight On	Blue Sign Sempadan Jkr Daerah Jasin	14:51	15:24	15:12	15:01
163.7	58.7	Junction	Straight On		14:52	15:25	15:13	15:02
164.9	57.5	Sign	Straight On	Klinik Kesihatan Selandar	14:54	15:27	15:15	15:04
165.2	57.2	Pedestrian Traffic Light	Straight On		14:54	15:28	15:15	15:04
165.4	57.0	Junction	Straight On		14:55	15:28	15:15	15:04
165.8	56.6	Round About	2nd Exit	Balai Polis Selandar	14:55	15:29	15:16	15:05
165.9	56.5	Bridge	Caution		14:55	15:29	15:16	15:05
166.0	56.4	Junction	Straight On		14:55	15:29	15:16	15:05
166.5	55.9	Junction	Right Turn	Direction Jasin	14:56	15:30	15:17	15:06
167.1	55.3	Cross Junction	Straight On		14:57	15:31	15:18	15:07
168.0	54.4	Junction	Straight On		14:59	15:32	15:19	15:08
168.4	54.0	Junction	Straight On		14:59	15:33	15:20	15:08
170.1	52.3	Junction	Straight On	Direction Jasin	15:02	15:35	15:22	15:11
171.8	50.6	T Junction	Left Turn	Direction Jasin , Kesang Tua - M2	15:04	15:38	15:25	15:13
172.0	50.5	Junction	Straight On		15:05	15:38	15:25	15:13
172.4	50.0	Junction	Straight On		15:05	15:39	15:26	15:14
172.5	50.0	Junction	Right Turn		15:05	15:39	15:26	15:14
173.0	49.4	Junction	Straight On		15:06	15:40	15:27	15:15
173.4	49.0	Bridge	Caution	Sg.kemendor	15:07	15:40	15:27	15:15
174.2	48.2	Junction	Straight On		15:08	15:41	15:28	15:16
174.4	48.0	Junction	Straight On		15:08	15:42	15:29	15:17
175.8	46.6	Junction	Straight On		15:11	15:44	15:31	15:19
176.0	46.4	Sign	Straight On	Kolej Vokasional Jasin On The Left	15:11	15:44	15:31	15:19
176.3	46.1	Junction	Straight On		15:11	15:45	15:31	15:19
176.7	45.7	Bridge	Caution	Sg.Kesang	15:12	15:45	15:32	15:20
176.8	45.6	Traffic Light Junction	Left Turn	Direction Jasin	15:12	15:45	15:32	15:20
178.2	44.2	Splitters	Keep Left		15:14	15:48	15:34	15:22
178.3	44.1	Junction	Straight On		15:14	15:48	15:34	15:22
179.3	43.1	Junction	Straight On		15:16	15:49	15:36	15:24

SCHEDULE

Saturday | 24 March 2018
Nilai - Muar | 222.4km

KM	KM To Go	Features	Instruction	Description	Estimated Time Of Arrival			
					C	41	43	45
179.7	42.7	Round About	2nd Exit		15:17	15:50	15:36	15:24
179.8	42.6	Round About	1st Exit	Direction Merlimau , Tangkak	15:17	15:50	15:37	15:24
180.3	42.1	Junction	Straight On		15:17	15:51	15:37	15:25
181.0	41.4	Cross Junction	Straight On		15:19	15:52	15:38	15:26
181.2	41.2	Junction	Straight On		15:19	15:52	15:39	15:26
181.4	41.0	Sign	Straight On	Mrsm Jasin On The Right	15:19	15:53	15:39	15:27
181.9	40.5	Pedestrian Traffic Light	Straight On		15:20	15:53	15:40	15:27
182.2	40.2	Junction	Straight On	Direction Tangkak - M2	15:20	15:54	15:40	15:28
184.2	38.2	Pedestrian Traffic Light	Straight On		15:23	15:57	15:43	15:30
184.8	37.6	Junction	Straight On		15:24	15:58	15:44	15:31
187.1	35.3	Junction	Straight On		15:28	16:01	15:47	15:34
187.6	34.8	Junction	Straight On		15:29	16:02	15:48	15:35
187.7	34.7	Junction	Straight On		15:29	16:02	15:48	15:35
188.0	34.4	Hump Bridge	Caution	Sg.Kesang	15:29	16:03	15:49	15:36
188.3	34.1	Junction	Straight On		15:30	16:03	15:49	15:36
189.5	32.9	Junction	Right Turn	Direction Tangkak - J21	15:32	16:05	15:51	15:38
189.7	32.7	Bridge	Caution	Sg.Chohong	15:32	16:05	15:51	15:38
190.1	32.3	Sign	Straight On	Kg.Sialang	15:33	16:06	15:52	15:39
190.3	32.1	Bridge	Caution		15:33	16:06	15:52	15:39
190.5	31.9	Bridge	Caution		15:33	16:07	15:52	15:39
191.9	30.5	Pedestrian Traffic Light	Straight On	SK Sialang On The Left	15:35	16:09	15:54	15:41
193.0	29.4	Bridge	Caution		15:37	16:10	15:56	15:43
193.3	29.1	Junction	Straight On		15:37	16:11	15:56	15:43
193.4	29.0	Junction	Straight On		15:38	16:11	15:56	15:43
193.5	28.9	Traffic Light Junction	Straight On	Direction Tangkak	15:38	16:11	15:57	15:43
193.6	28.8	Junction	Straight On		15:38	16:11	15:57	15:44
193.7	28.7	Speed Breakers	Caution		15:38	16:11	15:57	15:44
194.2	28.2	Cross Junction	Straight On		15:39	16:12	15:58	15:44
194.5	27.9	Junction	Straight On	Laman Ledang Tangkak On The Left	15:39	16:13	15:58	15:45
194.7	27.8	Traffic Light Junction	Straight On	Hi Rev On The Right	15:40	16:13	15:58	15:45
194.7	27.7	Sign	Sprint 3 Tangkak	Blue Pool After Traffic Light Junction On The Left Proton Service On The Right	15:40	16:13	15:58	15:45
194.9	27.5	Traffic Light Junction	Right Turn	Direction Jalan Muar	15:40	16:13	15:59	15:45
195.2	27.2	Junction	Straight On		15:40	16:14	15:59	15:46
195.3	27.1	Junction	Straight On		15:41	16:14	15:59	15:46
195.5	26.9	Traffic Light Junction	Straight On	Domino Pizza On The Left	15:41	16:14	16:00	15:46
195.6	26.8	Junction	Straight On		15:41	16:14	16:00	15:46



Saturday | 24 March 2018
 Nilai - Muar | 222.4km

SCHEDULE

					Estimated Time Of Arrival			
KM	KM To Go	Features	Instruction	Description	C	41	43	45
195.9	26.5	Junction	Straight On		15:41	16:15	16:00	15:47
196.4	26.0	Bridge	Caution	Sg.Tangkal	15:42	16:16	16:01	15:47
196.6	25.8	Junction	Straight On		15:43	16:16	16:01	15:48
196.8	25.6	Junction	Straight On		15:43	16:16	16:01	15:48
197.7	24.7	Traffic Light Junction & Splitters	Keep Left & Straight On	Toll On The Left	15:44	16:18	16:03	15:49
197.9	24.5	Junction	Straight On		15:45	16:18	16:03	15:50
198.2	24.2	Junction	Straight On		15:45	16:18	16:03	15:50
198.7	23.7	Junction	Straight On		15:46	16:19	16:04	15:51
199.1	23.3	Junction	Straight On		15:46	16:20	16:05	15:51
203.9	18.5	Sign	Straight On	Kg.Batu 10	15:54	16:27	16:12	15:58
205.7	16.7	Sign	Straight On	Bkt Kangkar	15:57	16:30	16:14	16:00
206.0	16.4	Junction	Straight On		15:57	16:30	16:15	16:01
206.1	16.3	Traffic Light Junction	Straight On		15:57	16:31	16:15	16:01
206.6	15.8	Pedestrian Traffic Light & Hump	Straight On	Petronas On The Right	15:58	16:31	16:16	16:02
208.1	14.3	Junction	Straight On		16:00	16:34	16:18	16:04
209.2	13.2	Pedestrian Traffic Light & Hump	Straight On	SK Abdullah	16:02	16:35	16:20	16:05
209.3	13.1	Fork	Keep Left		16:02	16:35	16:20	16:05
209.4	13.0	Traffic Light Junction	Right Turn	Direction Muar	16:02	16:36	16:20	16:06
209.5	12.9	Fork	Keep Left		16:02	16:36	16:20	16:06
210.0	12.4	Hump Bridge	Caution		16:03	16:37	16:21	16:06
210.1	12.3	Junction	Straight On		16:03	16:37	16:21	16:07
210.7	11.7	Junction	Straight On		16:04	16:38	16:22	16:07
210.8	11.6	Junction	Straight On		16:04	16:38	16:22	16:08
211.3	11.1	Junction	Straight On		16:05	16:39	16:23	16:08
211.4	11.0	Sign	Waste Zone Start		16:05	16:39	16:23	16:08
211.5	10.9	Cross Junction	Straight On		16:05	16:39	16:23	16:09
211.7	10.7	Sign	Straight On	Pekan Rawang	16:06	16:39	16:23	16:09
212.0	10.4	Splitters	Keep Left		16:06	16:40	16:24	16:09
212.1	10.4	Traffic Light Junction	Straight On		16:06	16:40	16:24	16:09
212.4	10.0	Sign	10km To Finish		16:06	16:40	16:24	16:09
212.9	9.5	Junction & Sign	Straight On / Waste Zone End		16:08	16:41	16:25	16:10
213.5	8.9	Hump Bridge	Caution	Sg.Sendok	16:09	16:42	16:26	16:11
213.9	8.5	Sign	Straight On		16:09	16:43	16:26	16:12
216.3	6.1	Splitters	Keep Left		16:13	16:46	16:30	16:15
217.1	5.3	Fork	Keep Right	Direction Pusat Bandar	16:14	16:47	16:31	16:16
217.3	-217.3	Traffic Light Junction	Straight On	Direction Tanjung Agas , Pusat Bandar	16:14	16:48	16:31	16:17

SCHEDULE

Saturday | 24 March 2018
 Nilai - Muar | 222.4km

KM	KMToGo	Features	Instruction	Description	Estimated Time Of Arrival			
					C	41	43	45
217.8	4.6	Traffic Light Junction	Straight On	BHP On The Right	16:15	16:49	16:32	16:17
217.9	4.5	Sign	Straight On	Tg.Agas	16:15	16:49	16:32	16:17
218.7	3.7	Traffic Light Junction	Straight On	SM Sains Muar	16:17	16:50	16:33	16:19
219.6	2.8	Traffic Light Junction	Straight On	Petronas On The Left	16:18	16:51	16:35	16:20
220.0	2.4	Junction	Straight On		16:19	16:52	16:35	16:20
220.2	2.2	Junction	Straight On		16:19	16:52	16:36	16:21
220.4	2.0	Sign	Straight On	Pt Keliling Sg.muar	16:19	16:53	16:36	16:21
220.5	1.9	Junction	Straight On		16:19	16:53	16:36	16:21
220.6	1.8	Bridge	Caution	Sg.Muar	16:19	16:53	16:36	16:21
221.0	1.4	Junction	Right Turn	Turn After The Bridge	16:20	16:53	16:37	16:22
221.1	1.3	Junction	Straight On		16:20	16:54	16:37	16:22
221.2	1.2	Junction	Straight On		16:20	16:54	16:37	16:22
221.3	1.1	Junction	Straight On	Ocbc Maharani On The Left	16:21	16:54	16:37	16:22
221.4	1.0	Sign	Straight On	Restoran Hd On The Left Bas Muafakat Johor On The Right	16:21	16:54	16:37	16:22
221.5	0.9	Junction	Straight On		16:21	16:54	16:38	16:22
221.6	0.8	Junction	Straight On	Muar Trade Centre On The Right	16:21	16:54	16:38	16:23
221.7	0.8	Police Station		Pejabat Trafik Muar On The Left	16:21	16:54	16:38	16:23
221.7	0.7	Junction	Straight On	Bangunan Sultan Abu Bakar On The Right	16:21	16:55	16:38	16:23
221.8	0.6	Junction	Straight On		16:21	16:55	16:38	16:23
222.0	0.4	Junction	Straight On		16:22	16:55	16:38	16:23
222.1	0.3	Junction	Straight On		16:22	16:55	16:38	16:23
222.2	0.2	Junction	Straight On	*Team Car Deviation - Left Turn	16:22	16:55	16:39	16:23
222.4	0.0	Finish Line		Dataran Tanjung Emas, Muar, Johor	16:22	16:56	16:39	16:24



Saturday | 24 March 2018
 Nilai - Muar | 222.4km

TIME TABLE

Start Time Table

Start Location :
 Velodrom Nasional
 Nila

Time	Activities
0630hrs	VPP in Operation Race Facilities Crew On Site Race Security On Site Road Closure at Start Area
0800hrs	PA System Activated
0900hrs	Race Officials On Site
0930hrs	Cavalcade Assembles
0945hrs	Guests Arrival
1000hrs	Teams arrival Riders Signing On
1015hrs	VVIPs Arrival Host Venue Presentation
1030hrs	Cavalcade Departs
1045hrs	Riders Signing On Closes
1050hrs	Advance Vehicles Depart Winner Presentation
1055hrs	Riders Assemble at Start Line
1100hrs	Le Tour de Langkawi Flag-Off
1115hrs	VVIPs Depart
1130hrs	De-Rig Commence
1330hrs	Road Re-Opens

Finish Time Table

Finish Location :
 Dataran Tanjung Emas
 Muar

Time	Activities
0700hrs	Race Facilities Crew On Site Road closure at finish area
0900hrs	PA System Activated Race Technical On Site Side Events commence
1500hrs	Guests Arrival
1530hrs	VVIPs Arrival Host Venue Presentation
1600hrs	Cavalcade Arrives at Finish
1620hrs	Advance Vehicles Arrival
1630hrs	Le Tour de Langkawi Arrives
1645hrs	Jersey and Prize Presentation
1715hrs	VVIPs Depart
1730hrs	De-Rig Commence
1900hrs	Road Re-Opens



START LOCATION MAP

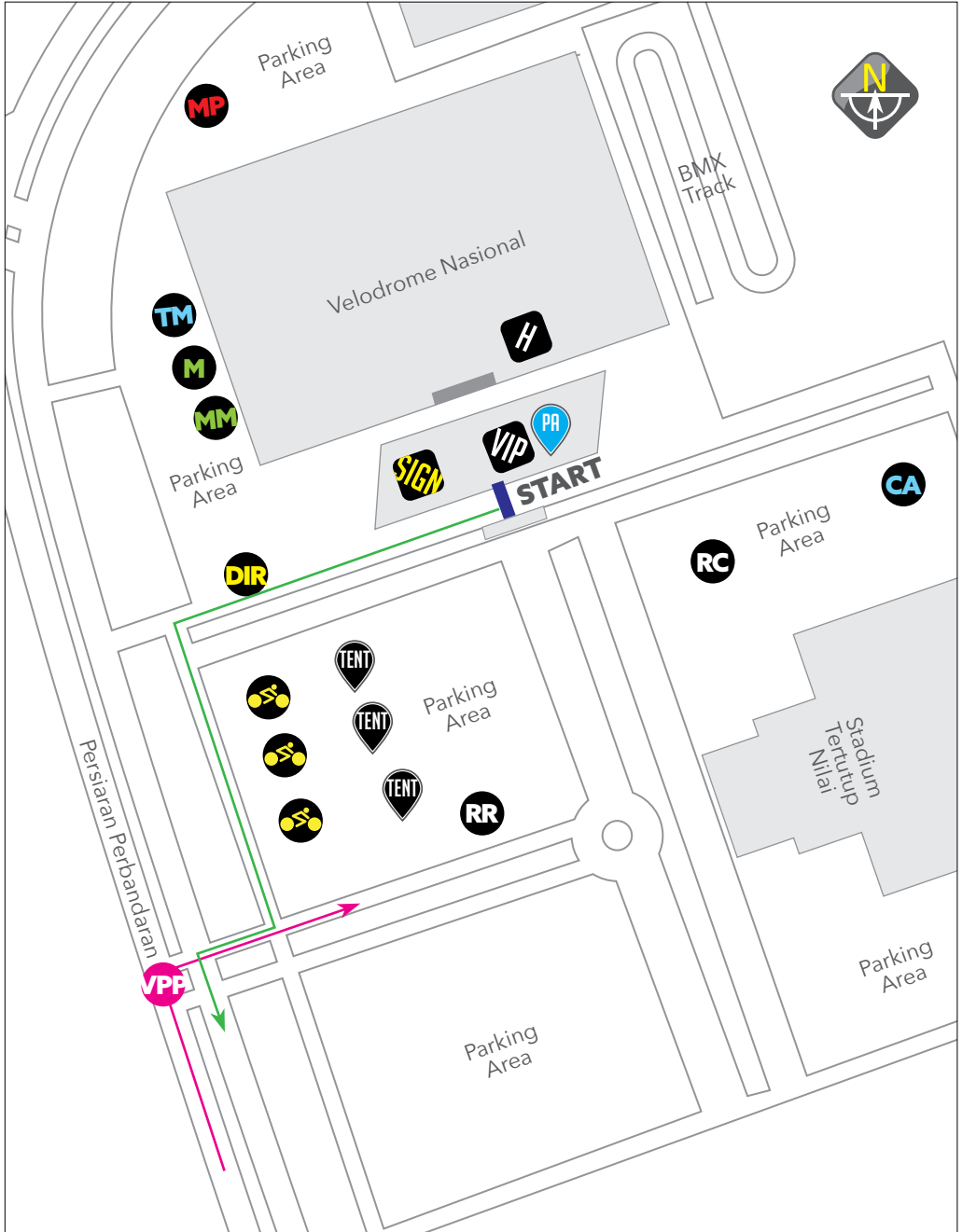
Nilai





Velodrom Nasional
Nilai

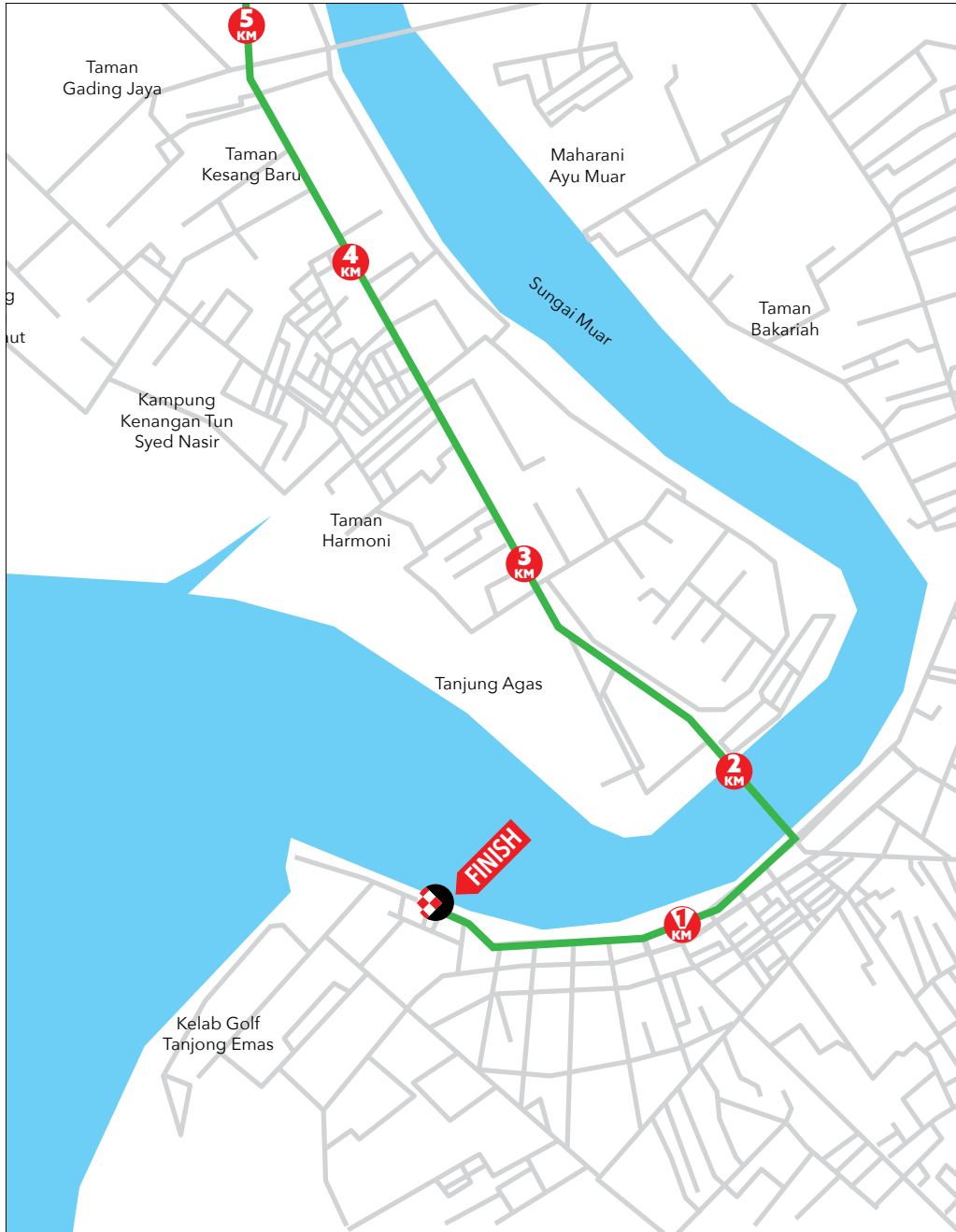
START LAYOUT MAP





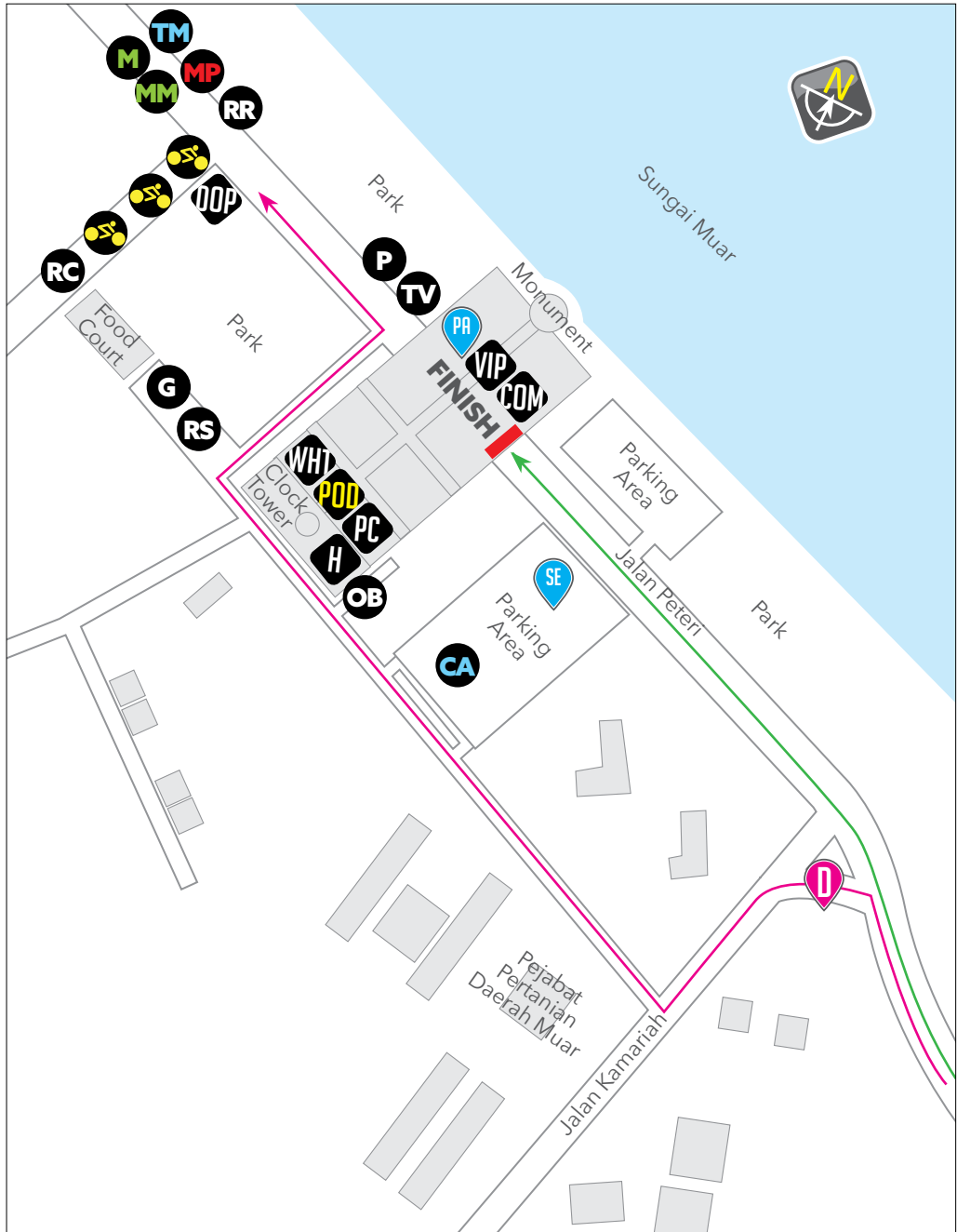
FINISH LOCATION MAP

Muar





FINISH LAYOUT MAP





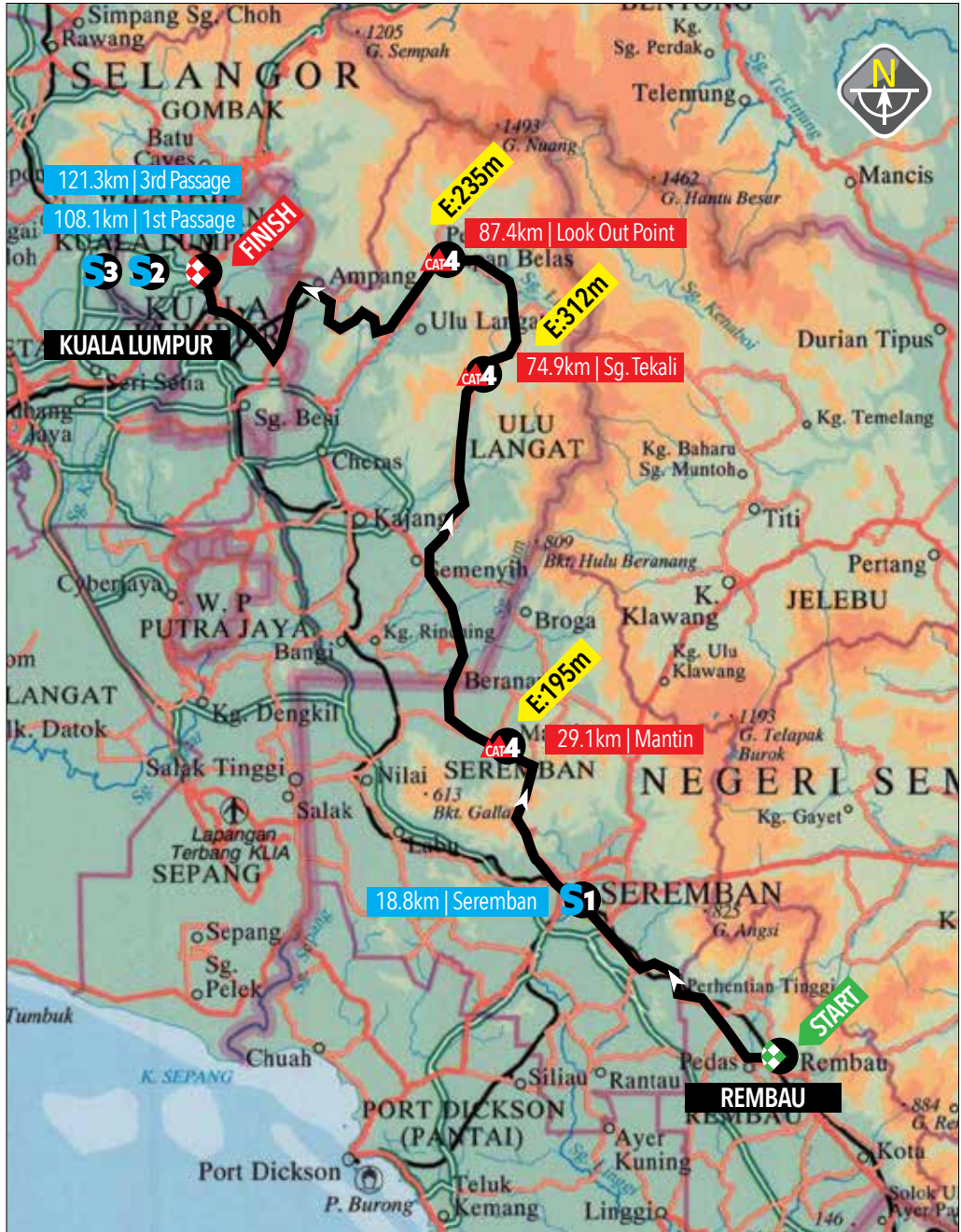
TRANSFER TO HOTEL MAP





Sunday | 25 March 2018
Rembau - Kuala Lumpur | 141.1km

STAGE MAP





TRANSFER TO START MAP

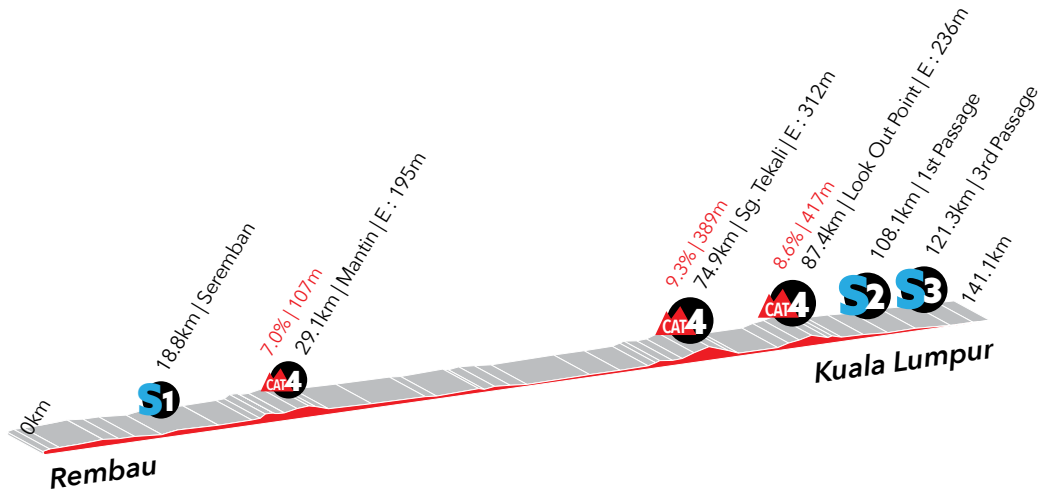
Melaka to Rembau



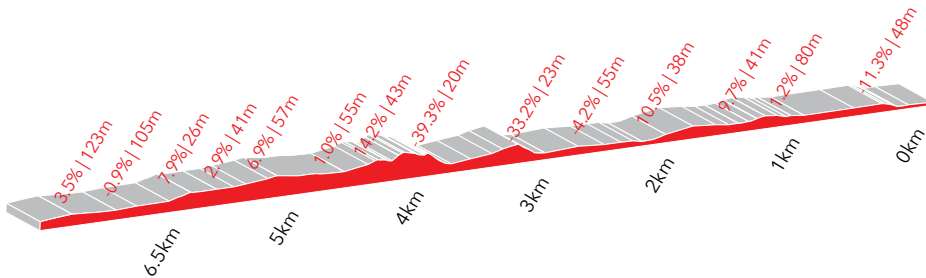


Sunday | 25 March 2018
 Rembau - Kuala Lumpur | 141.1km

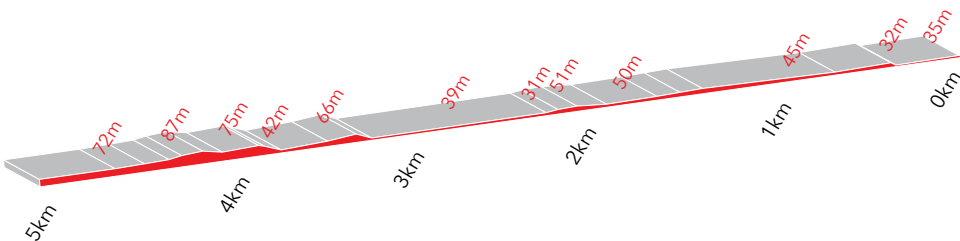
PROFILE



LOOP PROFILE



5KM PROFILE



SCHEDULE

Start Location:

Dataran Rembau, Rembau

Finish Location:

Dataran Merdeka, Kuala Lumpur

Neutral Zone : 5.8 km | Start Time : 12:00hrs | ETA : 15:19hrs

GPS COORDINATES: N04 46 111 E103 25 078 ELEVATION:3M					Estimated Time			
GPS COORDINATES: N03 29 434 E103 23 496 ELEVATION:9M					Of Arrival			
KM	KMToGo	Features	Instruction	Description	C	41	43	45
0.0	5.8	Start Gantry	Race Rolling	Dataran Rembau	11:30	12:00	12:00	12:00
0.1	5.7	Cross Junction	Right Turn		11:30	12:00	12:00	12:00
0.2	5.7	Speed Breakers	Caution		11:30	12:00	12:00	12:00
0.2	5.6	Cross Junction	Straight On		11:30	12:00	12:00	12:00
0.3	5.5	Junction	Straight On		11:30	12:00	12:00	12:00
0.4	5.4	Junction	Straight On		11:30	12:00	12:00	12:00
0.6	5.2	Traffic Light Junction	Left Turn	Direction Seremban	11:30	12:01	12:01	12:01
1.1	4.7	Bridge	Caution	Sg.Batu Hampar	11:31	12:02	12:02	12:02
1.5	4.3	Junction	Straight On		11:32	12:02	12:02	12:02
1.8	4.0	Sign	Straight On	Chembong	11:32	12:03	12:03	12:03
1.9	3.9	Junction	Straight On	Fresco On The Left	11:32	12:03	12:03	12:03
2.1	3.7	Junction	Straight On		11:33	12:03	12:03	12:03
2.2	3.6	Pedestrian Traffic Light	Straight On	Smkn Dato Sedia On The Right	11:33	12:04	12:04	12:04
2.4	3.4	Junction	Straight On		11:33	12:04	12:04	12:04
2.7	3.1	Splitters	Keep Left		11:33	12:05	12:05	12:05
2.8	3.0	Traffic Light Junction	Straight On	Zemart On The Right	11:34	12:05	12:05	12:05
3.3	2.5	Police Station		IPD Rembau On The Left	11:34	12:06	12:06	12:06
3.9	1.9	Traffic Light Junction	Straight On	Direction Pedas , Seremban - R1	11:35	12:07	12:07	12:07
4.5	1.3	Junction	Straight On		11:36	12:08	12:08	12:08
4.7	1.1	Sign	Straight On	Pedas	11:36	12:08	12:08	12:08
5.0	0.8	Junction	Straight On		11:37	12:09	12:09	12:09
5.3	0.5	Junction	Straight On		11:37	12:09	12:09	12:09
5.6	0.2	Police Station		Balai Polis Pedas	11:38	12:10	12:10	12:10
5.8	0.0	End Of Neutral Zone		TNB Pole : P P E B 19 On The Left / Kedai Cat Jotun On The Right	11:38	12:10	12:10	12:10
0.0	141.1	0km Race Start Proper			11:38	12:10	12:10	12:10
0.5	140.6	Junction	Straight On		11:39	12:11	12:11	12:11
1.1	140.0	Bridge	Caution	Sg.Pedas	11:39	12:12	12:12	12:12
1.3	139.8	Junction	Straight On		11:40	12:12	12:12	12:12
4.4	136.7	Bridge	Caution		11:45	12:17	12:17	12:16
4.9	136.2	Bridge	Caution	001/300/80	11:45	12:18	12:17	12:17
6.1	135.0	Bridge	Caution	001/302/20	11:47	12:19	12:19	12:19
6.8	134.3	Bridge	Caution		11:48	12:20	12:20	12:19
8.2	132.9	Junction	Straight On		11:50	12:22	12:22	12:21
8.6	132.5	Splitters	Keep Left		11:51	12:23	12:22	12:22
8.8	132.3	Junction	Straight On	Petron	11:51	12:23	12:23	12:22



Sunday | 25 March 2018
 Rembau - Kuala Lumpur | 141.1km

SCHEDULE

					Estimated Time Of Arrival			
KM	KM To Go	Features	Instruction	Description	C	41	43	45
9.6	131.5	Fork	Keep Right	Direction Senawang , Seremban	11:53	12:24	12:24	12:23
10.9	130.2	Fork	Keep Right	Direction Seremban	11:55	12:26	12:26	12:25
12.7	128.4	T Traffic Light Junction	Straight On	Direction Seremban Kawasan Perindustrian	11:57	12:29	12:28	12:27
12.9	128.2	T Traffic Light Junction	Straight On	Jalan Seremban , Tampin	11:58	12:29	12:28	12:28
13.1	128.0	Junction	Straight On	Shell On The Left	11:58	12:30	12:29	12:28
14.0	127.1	Fork	Keep Right	Direction Seremban	11:59	12:31	12:30	12:29
14.9	126.2	T Traffic Light Junction	Straight On	Petron On The Right	12:01	12:32	12:31	12:30
15.8	125.3	Fork	Keep Right	Direction Seremban	12:02	12:34	12:32	12:31
17.1	124.0	Traffic Light Junction	Straight On	Caltex On The Left	12:04	12:35	12:34	12:33
17.4	123.7	Traffic Light Junction	Straight On	Direction Jalan Tuanku Antah , Pusat Bandar	12:05	12:36	12:35	12:34
17.7	123.4	Traffic Light Junction	Straight On		12:05	12:36	12:35	12:34
18.3	122.8	Splitters	Keep Left		12:06	12:37	12:36	12:35
18.7	122.4	Junction	Straight On		12:07	12:38	12:37	12:35
18.8	122.4	Junction	Straight On		12:07	12:38	12:37	12:35
18.8	122.3	Sign	Sprint 1 Seremban	Petron On The Left Kejuruteraan Hock Seng On The Right	12:07	12:38	12:37	12:35
18.9	122.2	Junction	Straight On		12:07	12:38	12:37	12:36
19.2	121.9	Pedestrian Traffic Light	Straight On	Petronas On The Left	12:07	12:39	12:37	12:36
19.3	121.8	Junction	Straight On		12:07	12:39	12:37	12:36
19.7	121.5	Pedestrian Traffic Light	Straight On	Stesen KTM Seremban On The Left	12:08	12:39	12:38	12:37
19.9	121.2	Junction	Straight On		12:08	12:40	12:38	12:37
20.0	121.1	Traffic Light Junction	Straight On	Jalan Dato Bandar Tunggal	12:09	12:40	12:38	12:37
22.3	118.8	Traffic Light Junction	Straight On	Petron	12:12	12:43	12:42	12:40
22.5	118.6	Junction	Straight On		12:12	12:43	12:42	12:40
22.6	118.5	Traffic Light Junction	Straight On		12:13	12:43	12:42	12:41
22.7	118.4	Junction	Straight On	Caltex On The Right	12:13	12:44	12:42	12:41
22.9	118.2	Junction	Straight On		12:13	12:44	12:42	12:41
23.0	118.2	Narrow Bridge	Caution		12:13	12:44	12:42	12:41
23.5	117.6	Junction	Straight On		12:14	12:45	12:43	12:42
23.7	117.4	Traffic Light Junction	Straight On	Taman Bukit Mika On The Left	12:14	12:45	12:43	12:42
24.1	117.0	Splitters	Keep Left		12:15	12:46	12:44	12:43

SCHEDULE

Sunday | 25 March 2018
Rembau - Kuala Lumpur | 141.1km

KM	KM To Go	Features	Instruction	Description	Estimated Time Of Arrival			
					C	41	43	45
24.2	116.9	Junction	Straight On		12:15	12:46	12:44	12:43
24.4	116.7	Junction	Straight On		12:15	12:46	12:44	12:43
24.6	116.5	Junction	Straight On		12:16	12:46	12:45	12:43
25.1	116.0	Splitters	Keep Left		12:16	12:47	12:45	12:44
25.3	115.8	Traffic Light Junction	Straight On	Tol Plaza On The Right	12:17	12:47	12:46	12:44
25.7	115.4	Junction	Straight On	Srvally On The Right	12:17	12:48	12:46	12:45
27.4	113.7	Sign	KOM Start. Elev: 166m	Kg.Sungai Raya	12:20	12:51	12:49	12:47
29.1	112.0	Sign	KOM 1 Mantin Cat.4 195m	Lapang Sasar Mantin On The Left Tnb Pole : 06 Stdi 123 On The Right	12:23	12:53	12:51	12:49
30.0	111.1	Sign	Drink Start	Tnb Pole : Mtn O6 Stdi 91 On The Right Pipe Line On The Right	12:24	12:54	12:52	12:50
32.0	109.1	Bridge	Caution	Ft 001/326/80	12:27	12:57	12:55	12:53
32.6	108.5	Bridge	Caution	Sg.Setul	12:28	12:58	12:56	12:54
32.7	108.4	Junction	Straight On		12:28	12:58	12:56	12:54
32.9	108.2	Junction	Straight On		12:28	12:59	12:56	12:54
33.5	107.6	Splitters	Keep Left		12:29	12:59	12:57	12:55
33.7	107.4	Traffic Light Junction	Straight On		12:30	13:00	12:57	12:55
34.1	107.0	Junction	Straight On		12:30	13:00	12:58	12:56
34.2	106.9	Sign	Straight On	Selamat Datang Ke Mantin	12:30	13:00	12:58	12:56
34.3	106.8	Junction	Straight On	Taman Bunga Raya On The Right	12:31	13:01	12:58	12:56
34.5	106.6	Junction	Straight On		12:31	13:01	12:59	12:56
34.7	106.4	Junction	Straight On		12:31	13:01	12:59	12:57
34.8	106.3	Junction	Straight On		12:31	13:01	12:59	12:57
35.0	106.1	Junction	Straight On		12:32	13:02	12:59	12:57
35.7	105.4	Splitters	Keep Left	Pekan Mantin	12:33	13:03	13:00	12:58
35.9	105.2	Junction	Straight On		12:33	13:03	13:01	12:58
36.0	105.1	Junction	Straight On	IPD Nilai ,balai Polis Mantin On The Right	12:33	13:03	13:01	12:58
36.1	105.0	Junction	Straight On		12:33	13:03	13:01	12:59
36.2	104.9	Junction	Straight On		12:33	13:03	13:01	12:59
36.4	104.7	Traffic Light Junction	Straight On		12:34	13:04	13:01	12:59
36.5	104.7	Junction	Straight On		12:34	13:04	13:01	12:59
36.5	104.6	Junction	Straight On		12:34	13:04	13:01	12:59
36.6	104.5	Junction	Straight On		12:34	13:04	13:01	12:59
36.9	104.2	Junction	Straight On		12:35	13:04	13:02	13:00



Sunday | 25 March 2018
 Rembau - Kuala Lumpur | 141.1km

SCHEDULE

					Estimated Time Of Arrival			
KM	KM To Go	Features	Instruction	Description	C	41	43	45
37.1	104.0	Splitters	Keep Left	SK Mantin	12:35	13:05	13:02	13:00
37.3	103.8	Junction	Straight On		12:35	13:05	13:02	13:00
37.6	103.5	Traffic Light Junction	Straight On	NI27	12:36	13:05	13:03	13:01
38.3	102.8	Junction	Straight On		12:37	13:06	13:04	13:01
38.6	102.5	Fork	Keep Right		12:37	13:07	13:04	13:02
38.7	102.4	Traffic Light Junction	Straight On		12:37	13:07	13:04	13:02
40.1	101.0	Junction	Straight On		12:39	13:09	13:06	13:04
41.9	99.2	Junction	Straight On		12:42	13:12	13:09	13:06
42.5	98.6	Junction	Straight On		12:43	13:13	13:10	13:07
42.7	98.4	Junction	Straight On		12:43	13:13	13:10	13:07
42.9	98.2	Sign	Straight On	Sempadan Daerah Hulu Langat	12:44	13:13	13:10	13:08
43.0	98.1	Narrow Bridge	Caution	Sg.Putih	12:44	13:13	13:10	13:08
43.2	97.9	Pedestrian Traffic Light	Straight On	Balai Polis Beranang	12:44	13:14	13:11	13:08
43.7	97.4	Hump Bridge	Straight On	Sg.Sompo	12:45	13:14	13:11	13:09
44.0	97.1	Splitters	Keep Left		12:45	13:15	13:12	13:09
44.1	97.0	Traffic Light Junction	Straight On	Digi Shop On The Right	12:46	13:15	13:12	13:09
44.4	96.7	Bridge	Caution	Sg.Beranang	12:46	13:15	13:12	13:10
44.7	96.4	Splitters	Keep Left		12:47	13:16	13:13	13:10
44.8	96.3	Traffic Light Junction	Straight On		12:47	13:16	13:13	13:10
45.3	95.8	Splitters	Keep Left		12:47	13:17	13:14	13:11
45.4	95.8	Traffic Light Junction	Straight On		12:48	13:17	13:14	13:11
45.5	95.6	Splitters	Keep Left		12:48	13:17	13:14	13:11
45.6	95.5	Traffic Light Junction	Straight On		12:48	13:17	13:14	13:11
46.1	95.0	Splitters	Keep Left		12:49	13:18	13:15	13:12
46.3	94.8	Traffic Light Junction	Straight On	Restoran Al Jazeeraah	12:49	13:18	13:15	13:12
47.3	93.8	Sign	Straight On	Kolej Profesional Mara On The Left	12:51	13:20	13:16	13:13
47.5	93.6	Traffic Light Junction	Straight On		12:51	13:20	13:17	13:14
47.6	93.5	Junction	Straight On		12:51	13:20	13:17	13:14
47.7	93.4	Fork	Keep Right		12:51	13:20	13:17	13:14
48.1	93.0	Splitters	Keep Left		12:52	13:21	13:18	13:15
48.2	92.9	Traffic Light Junction	Straight On	Tasik Kesuma On The Right	12:52	13:21	13:18	13:15
48.6	92.5	Traffic Light Junction	Straight On	Pelangi Semenyih 2	12:53	13:22	13:18	13:15
48.7	92.4	Junction	Straight On		12:53	13:22	13:18	13:15
48.9	92.2	Splitters	Keep Left		12:53	13:22	13:19	13:16
49.0	92.1	Bridge	Caution	Sg.Rinching	12:53	13:22	13:19	13:16
49.1	92.0	Splitters	Keep Left		12:53	13:22	13:19	13:16

SCHEDULE

Sunday | 25 March 2018
Rembau - Kuala Lumpur | 141.1km

KM	KM To Go	Features	Instruction	Description	Estimated Time Of Arrival			
					C	41	43	45
49.2	92.0	Traffic Light Junction	Straight On		12:53	13:22	13:19	13:16
49.4	91.7	Junction	Straight On		12:54	13:23	13:19	13:16
49.5	91.6	Splitters	Keep Left		12:54	13:23	13:19	13:16
49.7	91.4	Traffic Light Junction	Straight On		12:54	13:23	13:20	13:17
49.9	91.2	Junction	Straight On		12:55	13:23	13:20	13:17
50.0	91.1	Sign	50km	Miles Stone K.Lumpur 34 On The Left	12:55	13:24	13:20	13:17
50.2	90.9	Junction	Straight On		12:55	13:24	13:20	13:17
50.8	90.3	Traffic Light Junction	Straight On	KFC Drive Thru On The Right	12:56	13:25	13:21	13:18
50.9	90.2	Junction	Straight On		12:56	13:25	13:21	13:18
51.0	90.1	Splitters	Keep Left		12:56	13:25	13:22	13:18
51.5	89.6	Junction	Straight On		12:57	13:26	13:22	13:19
51.9	89.2	Sign	Straight On	Semenyih	12:58	13:26	13:23	13:20
52.2	88.9	Splitters	Keep Left		12:58	13:27	13:23	13:20
52.3	88.8	Traffic Light Junction	Straight On	Dir. Kuala Lumpur	12:58	13:27	13:23	13:20
52.5	88.6	Junction	Straight On		12:59	13:27	13:24	13:20
52.6	88.5	Bridge	Caution	Sg. Semenyih	12:59	13:27	13:24	13:21
52.7	88.4	Junction	Straight On		12:59	13:28	13:24	13:21
52.8	88.4	Traffic Light Junction	Straight On		12:59	13:28	13:24	13:21
52.8	88.3	Junction	Straight On		12:59	13:28	13:24	13:21
52.9	88.2	Junction	Straight On		12:59	13:28	13:24	13:21
53.1	88.0	Junction	Straight On		12:59	13:28	13:25	13:21
53.2	87.9	Traffic Light Junction	Right Turn	Direction Kuala Klawang	13:00	13:28	13:25	13:21
53.9	87.2	Junction	Straight On		13:01	13:29	13:26	13:22
54.1	87.0	Speed Breakers X 2	Caution		13:01	13:30	13:26	13:23
54.2	87.0	Cross Junction	Straight On		13:01	13:30	13:26	13:23
54.2	86.9	Speed Breakers X 2	Caution		13:01	13:30	13:26	13:23
54.6	86.5	Junction	Straight On		13:02	13:30	13:27	13:23
56.1	85.0	Bridge	Caution		13:04	13:33	13:29	13:25
56.6	84.5	Junction	Straight On	Fish Valley Semenyih	13:05	13:33	13:29	13:26
57.5	83.6	Junction	Straight On		13:06	13:35	13:31	13:27
57.9	82.7	Junction	Straight On		13:07	13:35	13:31	13:28
58.1	83.0	Junction	Straight On		13:07	13:35	13:31	13:28
58.3	82.8	Junction	Straight On		13:07	13:36	13:32	13:28
58.5	82.6	Junction	Straight On		13:08	13:36	13:32	13:28
58.6	82.5	Bridge	Caution		13:08	13:36	13:32	13:29
58.7	82.4	Junction	Straight On	Taman Semenyih Impian	13:08	13:36	13:32	13:29
58.8	82.4	Speed Breakers X 2	Caution	SK Ulu Semenyih	13:08	13:36	13:32	13:29



Sunday | 25 March 2018
 Rembau - Kuala Lumpur | 141.1km

SCHEDULE

					Estimated Time Of Arrival			
KM	KM To Go	Features	Instruction	Description	C	41	43	45
59.1	82.0	Junction	Straight On		13:09	13:37	13:33	13:29
59.4	81.7	Junction	Straight On		13:09	13:37	13:33	13:30
61.2	79.9	Junction	Straight On		13:12	13:40	13:36	13:32
62.5	78.6	Hump Bridge	Caution		13:14	13:42	13:38	13:34
62.9	78.2	Hump Bridge	Caution		13:15	13:42	13:38	13:34
64.2	76.9	Hump Bridge	Caution	Sg.Kundur	13:17	13:44	13:40	13:36
65.3	75.8	Junction	Straight On		13:18	13:46	13:42	13:37
65.6	75.5	Junction	Straight On	Nirvana Memorial On The Left	13:19	13:46	13:42	13:38
66.3	74.8	Narrow Bridge	Caution	Sg.Tekala	13:20	13:47	13:43	13:39
66.5	74.6	Narrow Bridge	Caution		13:20	13:48	13:43	13:39
72.4	68.7	Junction	Left Turn & Kom Start. Elev:141m	Direction Road B116 Pekan Batu	13:29	13:56	13:51	13:47
74.9	66.2	Sign	KOM 2 Sungai Tekali Cat.4 Elev:312m		13:33	14:00	13:55	13:50
78.5	62.6	Speed Breakers	Caution		13:39	14:05	14:00	13:55
78.6	62.6	Speed Breakers	Caution & Straight On		13:39	14:05	14:00	13:55
80.4	60.7	Speed Breakers	Caution		13:41	14:08	14:03	13:58
80.5	60.6	Speed Breakers	Caution		13:42	14:08	14:03	13:58
80.9	60.2	Junction	Straight On		13:42	14:09	14:03	13:58
81.0	60.1	Speed Breakers	Caution		13:42	14:09	14:03	13:58
81.1	60.0	Junction	Straight On		13:43	14:09	14:04	13:59
81.2	59.9	Speed Breakers	Caution		13:43	14:09	14:04	13:59
81.5	59.6	Junction	Straight On		13:43	14:10	14:04	13:59
81.6	59.5	Junction	Straight On		13:43	14:10	14:04	13:59
81.7	59.4	Junction	Straight On		13:43	14:10	14:04	13:59
81.8	59.3	Junction	Straight On		13:44	14:10	14:05	13:59
82.8	58.3	Hump Bridge	Caution		13:45	14:12	14:06	14:01
82.9	58.2	Police Station		Balai Polis Batu 14 On The Right	13:45	14:12	14:06	14:01
83.0	58.1	Traffic Light Junction	Right Turn	Direction Ampang B62	13:45	14:12	14:06	14:01
83.1	58.1	Traffic Light Junction	Left Turn	* Immediate Left Turn After Traffic Light @km83	13:46	14:12	14:06	14:01
83.3	57.8	Junction	Straight On		13:46	14:12	14:07	14:01
83.5	57.6	Pedestrian Traffic Light	Straight On		13:46	14:13	14:07	14:02
83.6	57.5	Junction	Straight On		13:46	14:13	14:07	14:02
83.8	57.3	Junction	Straight On		13:47	14:13	14:07	14:02
84.4	56.7	Junction	Straight On		13:48	14:14	14:08	14:03
84.6	56.5	Junction	Straight On		13:48	14:14	14:08	14:03

SCHEDULE

Sunday | 25 March 2018
Rembau - Kuala Lumpur | 141.1km

					Estimated Time Of Arrival			
KM	KM To Go	Features	Instruction	Description	C	41	43	45
87.4	53.7	Sign	KOM 3 Look Out Point Cat 4 Elev: 236m	Pusat Pelancongan Dan Menara Tinjau On The Left	13:52	14:18	14:12	14:07
88.6	52.5	Junction	Straight On		13:54	14:20	14:14	14:09
89.4	51.7	Road Even	Caution	Pot Hole @ Centre	13:55	14:21	14:15	14:10
90.6	50.5	Speed Breakers X 2	Caution		13:57	14:23	14:17	14:11
90.7	50.5	Splitters	Keep Left		13:57	14:23	14:17	14:11
90.7	50.4	T Traffic Light Junction	Left Turn	Jalan Taman Putra	13:57	14:23	14:17	14:11
91.3	49.8	Junction	Straight On		13:58	14:24	14:18	14:12
91.4	49.8	Speed Breakers	Caution		13:58	14:24	14:18	14:12
91.4	49.7	Junction	Straight On		13:58	14:24	14:18	14:12
91.5	49.6	Traffic Light Junction	Straight On		13:59	14:24	14:18	14:12
91.7	49.4	Junction	Straight On		13:59	14:25	14:18	14:13
91.9	49.2	Junction	Straight On		13:59	14:25	14:19	14:13
92.1	49.0	T Traffic Light Junction	Left Turn	Direction Taman Seraya / Cimb	13:59	14:25	14:19	14:13
92.3	48.8	Cross Junction	Straight On		14:00	14:25	14:19	14:13
92.5	48.6	Junction	Straight On		14:00	14:26	14:19	14:14
92.6	48.5	Traffic Light Junction	Right Turn	Shng Villas	14:00	14:26	14:20	14:14
92.8	48.3	Junction	Straight On	Shell On The Right	14:01	14:26	14:20	14:14
92.9	48.2	Junction	Straight On		14:01	14:26	14:20	14:14
93.1	48.0	Round About	2nd Exit	Bulatan Seraya Direction Kg. Cheras Baru	14:01	14:27	14:20	14:15
93.5	47.6	Round About	1st Exit		14:02	14:27	14:21	14:15
93.6	47.5	Junction	Straight On		14:02	14:27	14:21	14:15
94.1	47.0	Traffic Light Junction	Straight On	Masjid Nurussa'dah On The Left	14:03	14:28	14:22	14:16
94.4	46.7	Junction	Straight On		14:03	14:29	14:22	14:16
94.5	46.6	Junction	Straight On		14:03	14:29	14:22	14:16
94.7	46.4	Traffic Light Junction	Straight On		14:03	14:29	14:23	14:17
94.8	46.3	Junction	Straight On		14:04	14:29	14:23	14:17
94.9	46.3	Junction	Straight On		14:04	14:29	14:23	14:17
94.9	46.2	Junction	Straight On		14:04	14:29	14:23	14:17
95.0	46.1	Junction	Straight On		14:04	14:29	14:23	14:17
95.1	46.0	Traffic Light Junction	Straight On	BHP On The Left	14:04	14:30	14:23	14:17
95.3	45.8	Fork	Keep Left		14:04	14:30	14:23	14:17
95.4	45.7	Splitters	Keep Left		14:05	14:30	14:24	14:18
95.5	45.6	Round About	1st Exit		14:05	14:30	14:24	14:18
96.0	45.1	Fork	Keep Left		14:05	14:31	14:24	14:18
96.4	44.7	Fork	Keep Right		14:06	14:31	14:25	14:19
96.5	44.6	Round About & Traffic Light Junction	3rd Exit	Direction Pusat Bandaraya , Ipoh	14:06	14:32	14:25	14:19



Sunday | 25 March 2018
 Rembau - Kuala Lumpur | 141.1km

SCHEDULE

					Estimated Time Of Arrival			
KM	KM To Go	Features	Instruction	Description	C	41	43	45
97.1	44.0	Junction	Straight On		14:07	14:33	14:26	14:20
97.2	43.9	Junction	Straight On		14:07	14:33	14:26	14:20
97.9	43.2	Junction	Straight On		14:08	14:34	14:27	14:21
98.3	42.8	Fork	Keep Right		14:09	14:34	14:28	14:21
98.4	42.7	Fork	Keep Right	Direction Pusat Bandaraya	14:09	14:34	14:28	14:22
98.5	42.6	Bridge	Caution		14:09	14:35	14:28	14:22
100.1	41.0	Fork	Keep Right		14:12	14:37	14:30	14:24
100.4	40.7	Fork	Keep Right		14:12	14:37	14:31	14:24
100.7	40.4	Fork	Keep Right	Kolej Help On The Right	14:13	14:38	14:31	14:25
101.4	39.7	Junction	Straight On		14:14	14:39	14:32	14:26
101.8	39.3	Junction	Straight On		14:14	14:39	14:32	14:26
102.0	39.1	Fork	Keep Right		14:15	14:40	14:33	14:26
103.0	38.1	Junction	Straight On		14:16	14:41	14:34	14:28
103.1	38.0	Fork	Keep Right		14:16	14:41	14:34	14:28
103.2	37.9	Traffic Light Junction	Straight On	Wisma Pahlawan On The Left	14:17	14:41	14:34	14:28
103.3	37.8	Fork	Keep Right		14:17	14:42	14:35	14:28
103.5	37.6	Junction	Straight On		14:17	14:42	14:35	14:28
103.8	37.3	Junction	Straight On	Jalan Kinabalu / Masjid Negara	14:17	14:42	14:35	14:29
103.9	37.2	Fork	Keep Right		14:18	14:42	14:35	14:29
104.5	36.6	Fork	Keep Right	Bank Rakyat On The Left	14:19	14:43	14:36	14:30
105.0	36.1	Junction	Straight On		14:19	14:44	14:37	14:30
105.2	35.9	Fork	Keep Right		14:20	14:44	14:37	14:31
105.8	35.3	Junction	Straight On		14:21	14:45	14:38	14:31
106.0	35.1	Fork	Keep Right		14:21	14:46	14:38	14:32
106.1	35.0	Fork	Keep Right		14:21	14:46	14:38	14:32
106.6	34.5	Traffic Light Junction	Straight On	Wisma Sime Darby On The Left	14:22	14:46	14:39	14:33
106.8	34.3	Traffic Light Junction	Right Turn	!!Circuit Entrance!! - To Jalan Tar / Tune Hotel On The Left	14:22	14:47	14:39	14:33
106.9	34.2	Junction	Straight On		14:22	14:47	14:40	14:33
107.0	34.1	Junction	Straight On	Maju Junction	14:22	14:47	14:40	14:33
107.1	34.0	Traffic Light Junction	Straight On	Pertama Complex On The Right	14:23	14:47	14:40	14:33
107.2	33.9	Traffic Light Junction	Straight On	Sogo On The Right	14:23	14:47	14:40	14:33
107.3	33.8	Junction	Straight On		14:23	14:47	14:40	14:33
107.4	33.7	Traffic Light Junction	Straight On		14:23	14:48	14:40	14:34
107.6	33.5	Pedestrian Traffic Light	Straight On		14:23	14:48	14:41	14:34
107.7	33.4	Traffic Light Junction	Straight On		14:23	14:48	14:41	14:34
107.8	33.3	Traffic Light Junction	Straight On	* Deviation Persimpangan Jalan Tun Perak	14:24	14:48	14:41	14:34

SCHEDULE

Sunday | 25 March 2018
Rembau - Kuala Lumpur | 141.1km

				Estimated Time Of Arrival				
KM	KMToGo	Features	Instruction	Description	C	41	43	45
108.1	33.0	Finish Line	Sprint 2 - 1st Passage	Bangunan Sultan Abdul Samad Entrance	14:24	14:49	14:41	14:35
108.3	32.8	Traffic Light Junction	Left Turn	Jalan Lebuah Pasar Besar	14:24	14:49	14:42	14:35
108.5	32.6	Traffic Light Junction	Straight On		14:25	14:49	14:42	14:35
108.6	32.5	Traffic Light Junction	Left Turn	Jalan Tun.h.s Lee	14:25	14:49	14:42	14:35
108.7	32.4	Traffic Light Junction	Right Turn	Lebuh Ampang	14:25	14:49	14:42	14:35
108.8	32.3	Traffic Light Junction	Right Turn	Jalan Tun Perak	14:25	14:50	14:42	14:35
108.9	32.2	Traffic Light Junction	Straight On		14:25	14:50	14:42	14:36
109.0	32.1	Junction	Left Turn	Menara Maybank Jalan Raja Chulan	14:25	14:50	14:43	14:36
109.1	32.0	Traffic Light Junction	Straight On		14:26	14:50	14:43	14:36
109.2	31.9	Traffic Light Junction	Keep Left & Straight On		14:26	14:50	14:43	14:36
109.8	31.3	Traffic Light Junction	Straight On	Ambank On The Right	14:27	14:51	14:44	14:37
110.3	30.8	Traffic Light Junction	Left Turn	Hotel Istana On The Right Jalan Sultan Ismail	14:27	14:52	14:44	14:37
110.8	30.3	Traffic Light Junction	Right Turn	Jalan P.Ramlee	14:28	14:53	14:45	14:38
111.2	29.9	Fork	Keep Left		14:29	14:53	14:46	14:39
111.6	29.5	Traffic Light Junction	Left Turn	Menara Public Bank Jalan Ampang	14:29	14:54	14:46	14:39
112.3	28.8	Traffic Light Junction	Right Turn	Renaissance Hotel On The Right Jalan Sultan Ismail	14:31	14:55	14:47	14:40
112.7	28.4	Traffic Light Junction	Straight On		14:31	14:55	14:48	14:41
113.3	27.8	Traffic Light Junction	Left Turn	!caution! Circuit Entrance From The Right!! Maju Junction Mall Jalan Tuanku Abdul Rahman	14:32	14:56	14:49	14:41
113.6	27.5	Traffic Light Junction	Straight On	Sogo On The Right	14:33	14:57	14:49	14:42
114.4	26.7	Traffic Light Junction	Straight On		14:34	14:58	14:50	14:43
114.7	26.4	2nd Passage Finish Line	Straight On		14:34	14:58	14:50	14:43
121.3	19.8	3rd Passage Finish Line	Sprint 3 - 3rd Passage		14:44	15:08	15:00	14:52
127.9	13.2	4th Passage Finish Line	Straight On		14:55	15:18	15:09	15:01
134.5	6.6	5th Passage Finish Line	Straight On		15:05	15:27	15:18	15:10
141.1	0.0	Race Finish		Dataran Merdeka, Jalan Raja, Kuala Lumpur	15:15	15:37	15:27	15:19



Sunday | 25 March 2018
 Rembau - Kuala Lumpur | 141.1km

TIME TABLE

Start Time Table

Start Location :
 Dataran Rembau
 Rembau

Time	Activities
0630hrs	VPP in Operation Race Facilities Crew On Site Race Security On Site Road Closure at Start Area
0800hrs	PA System Activated
0900hrs	Race Officials On Site
1000hrs	Cavalcade Assembles
1050hrs	Guests Arrival
1100hrs	Teams arrival Riders Signing On
1110hrs	VVIPs Arrival Host Venue Presentation
1130hrs	Cavalcade Departs
1145hrs	Riders Signing On Closes
1150hrs	Advance Vehicles Depart Winner Presentation
1155hrs	Riders Assemble at Start Line
1200hrs	Le Tour De Langkawi Flag-Off
1215hrs	VVIPs Depart
1230hrs	De-Rig Commence
1430hrs	Road Re-Opens

Finish Time Table

Finish Location :
 Dataran Merdeka
 Kuala Lumpur

Time	Activities
0630hrs	Race Facilities Crew On Site Road Closure at Finish Area
0900hrs	Race Security On Site Race Technical On Site PA System Activated
1300hrs	Guests Arrival
1330hrs	VVIPs Arrival
1405hrs	Cavalcade Arrives at Finish
1425hrs	Forward Vehicles Arrival
1435hrs	Le Tour De Langkawi Reach 1st Passage
1519Hrs	Le Tour De Langkawi Ends
1540hrs	Jersey and Prize Presentation
1640hrs	VVIPs Depart
1700hrs	De-Rig Commences
1900hrs	Road Reopens



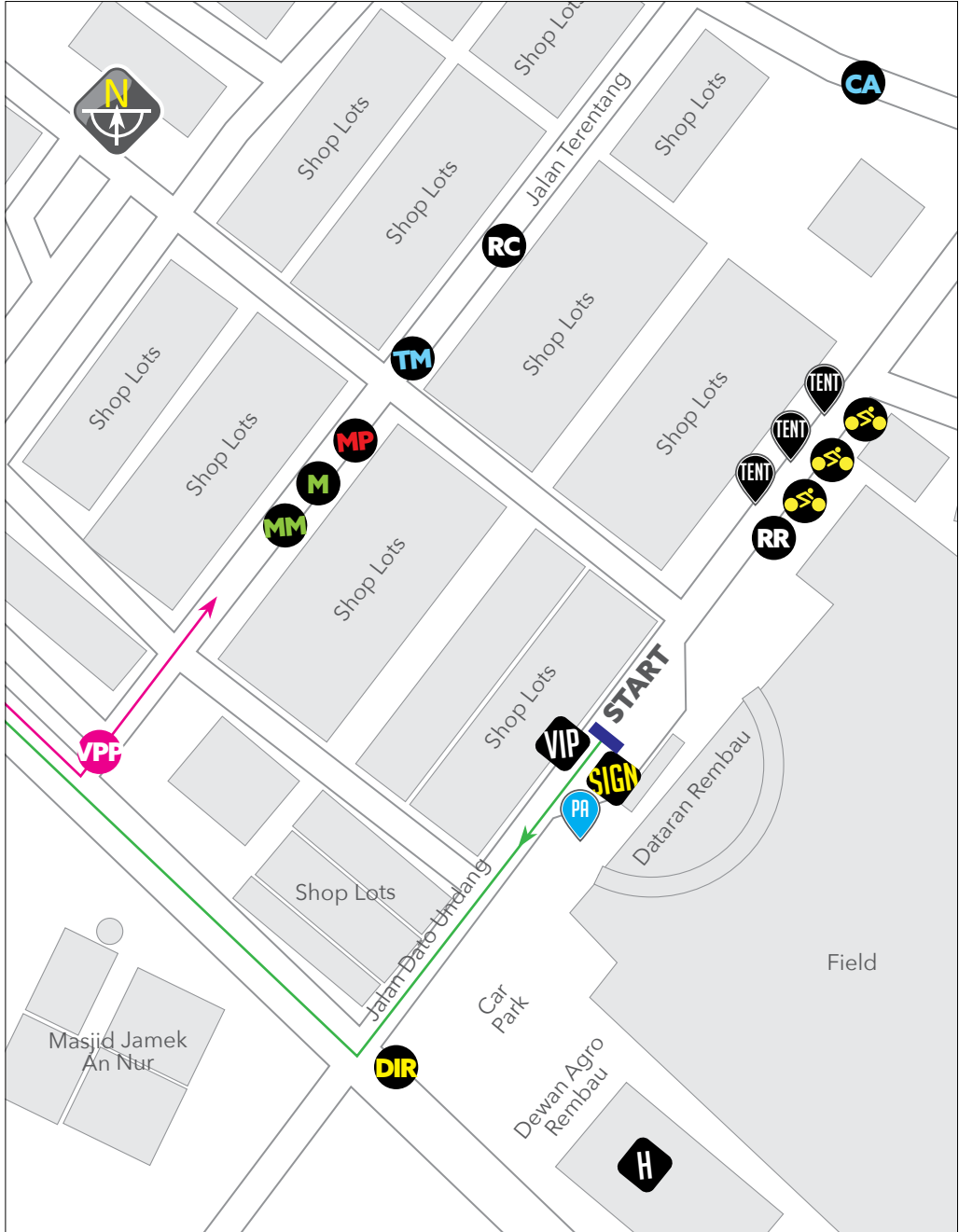
START LOCATION MAP

Rembau



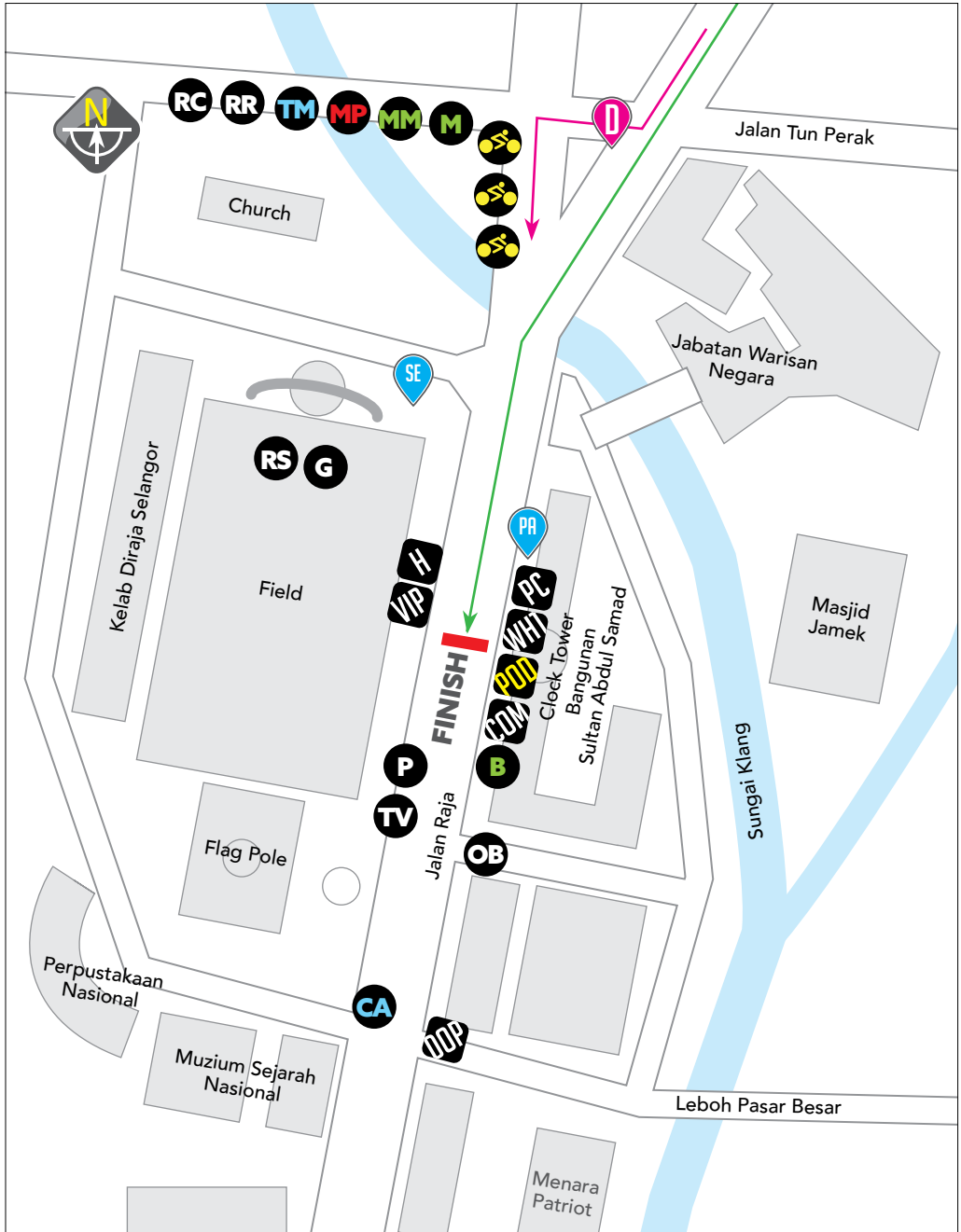


START LAYOUT MAP





FINISH LAYOUT MAP






TRANSFER TO HOTEL MAP



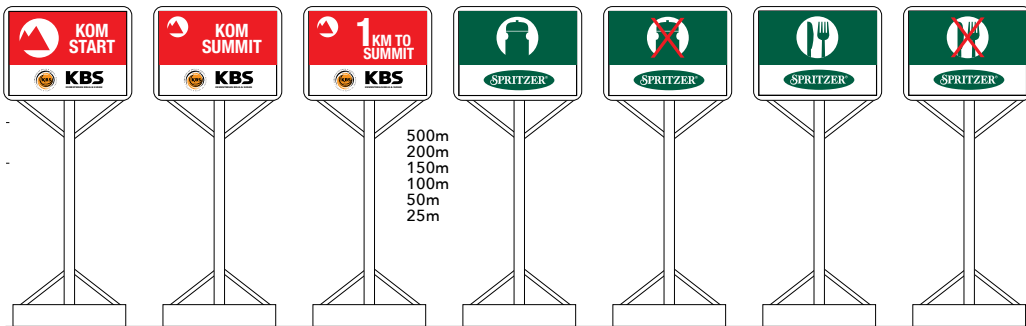
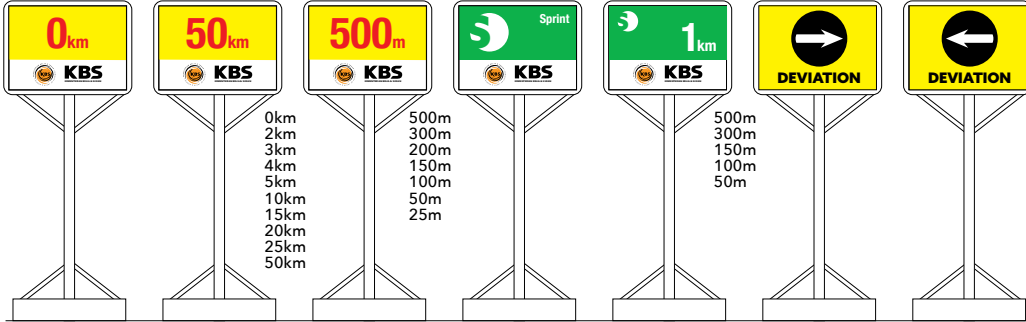


ORDER OF RACE CONVOY






TECHNICAL SIGN





ROUTING ARROW



HOSPITAL LIST

Stage 1 Kangar - Kulim

- Hospital Tuanku Fauziah Kangar
Tel : 04-9738000
- Hospital Sultanah Bahiyah Alor Setar
Tel : 04-7406233
- Hospital Baling
Tel : 04-4701333
- Hospital Yan
Tel : 04-4655333
- Hospital Sik
Tel : 04-4695333
- Hospital Kulim
Tel : 044272733

Stage 2 Gerik - Kota Bharu

- Hospital Gerik
Tel : 05-7911333
- Hospital Tanah Merah
Tel : 09-9545000
- Hospital Jeli
Tel : 09-9440092
- Hospital Machang
Tel : 09-9752533
- Hospital Pasir Mas
Tel : 09-793 2300
- Hospital Raja Perempuan Zainab
Kota Bharu
Tel : 09-9440092

Stage 3 Kota Bharu - Kuala Terengganu

- Hospital Raja Perempuan Zainab
Kota Bharu
Tel : 09-9440092
- Hospital Tengku Anis Pasir Puteh
Tel : 09-7843333

- Hospital Sultanah Nur Zahirah Kuala
Terengganu
Tel : 09-6212121
- Hospital Besut
Tel : 09-6971130 / 6971200
- Hospital Setiu
Tel : 09-6090333

Stage 4 Dungun - Pekan

- Hospital Dungun
Tel : 09-8513333
- Hospital Kemaman
Tel : 09-8513333
- Hospital Pekan
Tel : 09-4223333
- Hospital Tengku Ampuan Afzan Kuantan
Tel : 09-5133333

Stage 5 Bentong - Tanah Rata Cameron Highland

- Hospital Bentong
Tel : 09-2223333
- Hospital Raub
Tel : 09-3553333
- Hospital Kuala Lipis
Tel : 093123333

Stage 6 Tapah - Tanjung Malim

- Hospital Tapah
Tel : 05-4011337
- Hospital Teluk Intan
Tel : 05-6298400
- Hospital Slim River
Tel : 05-4508000



HOSPITAL LIST

Stage 7 Nilai - Muar

- Hospital Tuanku Ja'afar
Tel : 06-7684000
- Hospital Tampin
Tel : 06-4411511
- Hospital Alor Gajah
Tel : 06-5562333
- Melaka General Hospital
Tel : 06-2892344
- Hospital Jasin
Tel : 06-5294262
- Hospital Tangkak
Tel : 06-9781206

Stage 8 Rembau - Dataran Merdeka

- Hospital Tuanku Ja'afar
Tel : 06-7684000
- Hospital Kajang
Tel : 03-8913333
- Hospital Ampang
Tel : 03-42896000
- Hospital Kuala Lumpur
Tel : 03-2615555

REGULATION

Specific Regulations Le Tour De Langkawi 2018

Article 1 Organization

LE TOUR DE LANGKAWI 2018 is organized by,

CICLISTA SPORTS SDN BHD T : +603.7734.2999
 No.22, Jalan Opera B F : +603.7734.1333
 U2/B, TTDI Jaya Email : ltdl@ciclista.cc
 40150 Shah Alam, Selangor Web :www.ltdl.my
 Malaysia

CHIEF EXECUTIVE OFFICER **RACE DIRECTOR**
Mr. M.Kumaresan **Mr.Graham Jones**
 Mobile : +6016.225.5695 Mobile : +66.90.470.9980
 Email : mk@ciclista.cc Email : grahamjonesy1@gmail.com

The race will be conducted under the regulations of the International Cycling Union / Union Cycliste Internationale (UCI). It will be held from 18th March 2018 - 25th March 2018.

Article 2 Type of event

The event is open to athletes of the Men Elite and Men Under-23 Category. The event is listed on the UCI Asian Tour calendar and is registered as a class 2.HC event. In conformity with the UCI rules, points are awarded as follows for the UCI Men Elite (refer to Art.2.10.008) ranking:

General Individual Classification By Time

1st	2nd	3rd	4th	5th	6th	7th	8th	9th	10th	11th	12th	13th
200	150	125	100	85	70	60	50	40	35	30	25	20
14th	15th	16th - 30th		31st -40th								
15	10	5	3									

	1st	2nd	3rd
Stage Winners	20	10	5

Wearing the race leader's jerseys: 5 points per stage



REGULATION

Article 3 Participation

As article 2.1.005 of the UCI regulations, the event is open to the following teams: UCI World Teams (Maximum 65%), UCI Professional Continental Teams, UCI Continental Teams, and National Teams.

As per article 2.2.003 of the UCI regulations, teams will be represented by 6 riders together with 4 officials.

All Participating teams must have insurance coverage for all their team members during the period of the race, the organizer shall be responsible only for the first aid and/or transit to the nearby hospital in case of any accident and/or health problems, and all the medical expenses outside those mentioned shall be borne by the teams or federation concerned.

Article 4 License and Jersey Control and Team Managers Meeting

Team representatives are instructed to confirm their starters and collect their race number between 1545hrs to 1645hrs on 17th March 2018, Saturday, at License and Jersey Control to be held at HALIA 1 ROOM, Grand Alora Hotel, No.888, Persiaran Bandar Baru Mergong, Lebu Raya Sultanah Bahiyah, 05150 Alor Setar, Kedah, Malaysia.

The team Managers' meeting, will be organized in accordance with article 1.2.087 of the UCI regulations, in the presence of the Members of the Commissaires' Panel is scheduled from 1700hrs to 1800hrs on 17th March 2018, Saturday, Tuesday, at HALIA 1 ROOM, Grand Alora Hotel, No.888, Persiaran Bandar Baru Mergong, Lebu Raya Sultanah Bahiyah, 05150 Alor Setar, Kedah, Malaysia.

Article 5 Radio-tour

Race information shall be broadcast on the Radio Tour Channel, the frequency of which shall and will be notified during Teams Manager Meeting.

Article 6 Neutral technical support

LE TOUR de LANGKAWI 2018's Neutral Service will comprise of three (3) cars which shall carry 6 Spare Bicycles complete with 11-speed wheels, and additional 11-speed spare wheels, and two (2) motorbikes with 11-speed spare wheels.

REGULATION

Article 7 Race incidents occurring in the last 3 kilometres

In the case of a duly noted incident in the last three kilometres of a road race stage, the rider or riders affected shall be credited with the time of the rider or riders in whose company they were riding at the moment of the incident. His or their placing shall be determined by the order in which he or they actually cross the finishing line.

Is considered as an incident, any event independent from the physical capacity of the rider (fall, mechanical problem, puncture) and his will of remaining with the riders in whose company he was riding at the moment of the incident.

Riders affected by an incident are asked to make themselves known to a commissaire by rising their hand and report to a commissaire after the finish of the stage.

If, as the result of a duly noted fall in the last three kilometres, a rider cannot cross the finishing line, he shall be placed last in the stage and credited with the time of the rider or riders in whose company he was riding at the time of the fall.

This article shall not apply where the finish is at the top of a hill-climb.

Decisions related to this article (2.6.027) are taken independently by the commissaires' panel.

Finish at the top of a hill-climb

Articles 2.6.027 and 2.6.028 shall not apply where the finish is at the top of a hill-climb. Stage with finish at the top of a hill-climb for the application with article 2.6.029 is for the following stages:

Stage 5 : Bentong – Tanah Rata, Cameron Highlands

Every discussion with regards to the qualifications “at the top of a hill-climb” and “before the climb”, will be decided by the Commissaires Panel

Article 8 Finishing time limits

Taking into account the characteristics of each stage, the finishing time limit is **12% for Stage 1,3,4,6 and 8. For Stage 2, 5 AND 7 the finishing time limit is 20%.**

In exceptional cases only, unpredictable and of force majeure, the commissaires panel may extend the finishing time limits after consultation with the organiser.



REGULATION

A rider dropping out of the race may not compete in the remaining stage.

In case riders actually out of the time limit are given a second chance by the president of the commissaires panel, all points awarded in the general classifications of the various secondary classifications shall be withdrawn according to UCI Article 2.6.032.

Article 9 Feeding

Due to climatic conditions prevailing in Malaysia, feeding from the team cars shall be permitted after 30km until 10km before the finish behind the car of the Commissaire or as otherwise indicated by the Commissaire.

The Panel will decide the drinks for Circuit race event (for stage 8) and will inform the team manager through organizer's communiqué.

Article 10 Time Bonuses

Time bonuses (applied only to the general individual classification) are awarded in every stage. Time Bonuses for the stage finishes and intermediate sprints are awarded as follows:

	1st	2nd	3rd
Stage Finish - Daily Individual Stage	10"	6"	4"
Daily Intermediate Sprint	3"	2"	1"

Article 11 General Individual Time Classification

The general individual time classification is established by adding together the times recorded for each stage, taking bonuses and penalties into consideration, in accordance with article 2.6.014 of the UCI regulations.

Where two or more riders make the same time in the general individual time placings the placings obtained in each stage shall be added, and as a last resort, the place obtained in the last stage ridden shall be taken into consideration.

The leader of the general individual time classification will wear the YELLOW jersey.

REGULATION

Article 12 Points Classification

A Point classification is established by adding together the points obtained in each stage finish, as well as the intermediate sprints in accordance with article 2.6.017 of the UCI regulations.

Points for the intermediate sprints in each stage will be awarded as follows:

	1st	2nd	3rd	4th
Intermediate Sprint	5	3	2	1

Points at the finish of each stage will be awarded (no points awarded) as follows:

	1st	2nd	3rd	4th	5th	6th	7th	8th	9th	10th
Stage Finish	15	12	9	7	6	5	4	3	2	1

The leader of the general individual points classification will wear the GREEN jersey.

In the event of a tie in the general individual points classification, the following criteria shall be applied in order until the riders are separated :

- 1. The number of stage wins;**
- 2. The number of wins in intermediate sprints;**
- 3. The general individual time classification.**

Article 13 KOM Classification

The KOM classification is established by adding together the points obtained in each KOM classification in accordance with article 2.6.017 of the UCI regulations.

Points for the KOM classification will be awarded as follows:

Category Of Climbing

	1st	2nd	3rd	4th	5th	6th	7th	8th	9th	10th	11th	12th
Hors Category	25	20	16	12	10	8	6	5	4	3	2	1
Category 1	15	12	10	8	6	4	2	1				
Category 3	6	4	2	1								
Category 4	4	2	1									

The leader of the KOM classification will wear the RED POLKA DOT jersey.



REGULATION

In the event of a tie in the KOM classification, the following criteria shall be applied:

1. The number of first places in the highest category climbs;
2. The number of first places on climbs in the next inferior category and so on;
3. The general individual time classification.

Article 14 Best Asian Rider classification

The best Asian Rider classification is established by adding together the times recorded for each stage, taking bonuses and penalties into consideration. Only riders with the Nationality of Asian countries may take part in the best Asian rider classification as stated in their UCI Licence.

The leader of the classification will wear a WHITE jersey.

Article 15 Best Malaysian Individual Stage Winner

The best Malaysian Individual Stage winner will be awarded to the 1st three (3) Malaysian riders crossing the finish line. Only riders with Malaysian Nationality may take part in the best Malaysian Individual Stage Winner.

Article 16 Team Classification

In accordance with article 2.6.016 of the UCI regulations, the daily team classification shall be calculated on the basis of the sum of the best three individual times from each team. In the event of a tie, the teams shall be separated by the sum of the places required by their top 3 riders on the stage. If the teams are still tied, they shall be separated by the placing of their best rider on the stage classification.

The team general classification shall be calculated on the basis of the sum of the three best individual times from each team in each stage ridden. In the event of a draw, the following criteria shall be applied in order until the teams are separated:

1. The number of first places in the daily team classification;
2. The number of second places in the daily team classification; etc.
3. The placing of their best rider in the general individual classification by time.
Any team reduced to fewer than three riders is eliminated from the general team classification.

REGULATION

The Tie-break procedures for the classifications are as below:

Article 2.6.015 to 2.6.017 is taken into consideration.

Article 17 Asian Team Classification

Teams registered in Asia, and comprises of a minimum three (3) Asian registered riders will be eligible for this classification.

The Asian team general classification shall be calculated on the basis of the sum of the three best individual times from each team in each stage ridden. In the event of a draw, the following criteria shall be applied in order until the teams are separated:

1. The number of first places in the daily team classification;
2. The number of second places in the daily team classification; etc.
3. The placing of their best rider in the general individual classification by time.
Any team reduced to fewer than three riders is eliminated from the Asian team general classification.

The Tie-break procedures for the classifications are as below:

Article 2.6.015 to 2.6.017 is taken into consideration.

Article 18 Prize Money

A total of **Malaysian Ringgit 897,350.00 (MALAYSIAN RINGGIT EIGHT HUNDRED NINETY SEVEN THOUSAND THREE HUNDRED AND FIFTY ONLY)** will be awarded in prize money at the event. The prize money shall be paid via telegraphic transfer to the Team's designated account (**WITHIN 90 DAYS AFTER THE LAST STAGE**). The Team Manager is to submit details of the Bank Account and consent to the Organizer for this purpose.

All prize money will be deducted with 7% End of Career Fund (CPA), 2% Anti-Doping, and 6% of Government Tax.

Article 19 Anti-Doping

The UCI Anti-Doping regulations are entirely applicable to the event. Riders and Teams Officials should check daily whether they are required for any daily anti-doping controls. A list of riders to be controlled will be posted next to finish line and outside the Doping Control Station. The place and address of Anti-Doping room will be announced by ADF Doping Control Officer (DCO) during the Team Managers meeting.



REGULATION

Article 20 Awards Ceremony

In accordance with article 1.2.112 of the UCI rules, the following riders must attend the official awards ceremony:

- The first 3 riders of the individual stage
- The leaders of the following secondary classifications:
 - Best Malaysian Individual Stage Winner
 - General individual classification by time for Asian Rider (White jersey)
 - King of Mountain Classification (Red Polka Dot Jersey)
 - General Classification by point (Green Jersey)
 - General Individual classification by time (Yellow Jersey)

The riders will present themselves at the podium in a limit of maximum 10 minutes after crossing the finish line.

Before the start of each stage (after 1st Stage), the first 3 stage winners of the previous day and jersey holders must appear in racing clothing for presentation to the public.

Moreover, at the general finish of the event, the following riders must also present themselves at the final award ceremony;

- The first 3 of the event
- The winners of the following secondary classifications:
 - The General Individual Classification by Time 1-3
 - The General Point classification 1-3
 - The General King of Mountain classification 1- 3
 - The General Individual classification by time for Best Asian Rider 1-3
 - The General Team Classification 1-3
 - The General Asian Team Classification 1
 - Best Malaysian Individual Stage Winner 1

Article 21 Penalties

The UCI penalty scale is the only one applicable.



REGULATION

Article 22 Cycling and the Environment

The Organiser wishes to remind all parties involved in the race to be sensitive to environmental concerns. As over 70% of the Race Route will pass through Primary and Secondary forested areas, the environmental impact of the Race must be minimized. All teams are reminded to be respectful of places of worships i.e. mosque, temples etc. Proper conduct is strictly to be adhered and in no circumstances should any team member relieve and/or expose themselves at or around these places other than the designated areas. In accordance with article 2.2.025 of the UCI regulations, there shall be strictly no littering at any Staging Area, Start / Finish venues, Feed Zones and throughout the Race Route. All litter is to be disposed in a responsible and hygienic manner after arriving to finish area. The organizer will establish "Wastex Zones" 1km before and 500m after the FEED ZONES and the last 10km to finish for all stages, or as indicated in the daily race schedule.

Please be reminded that causing damage to the flora and fauna is strictly prohibited.



REGLEMENT

Règlement Particulier Le Tour De Langkawi 2018

Article 1. Organisation

Le Tour de Langkawi 2018 est organisé par :

CICLISTA SPORTS SDN BHD	T : +603.7734.2999
No.22, Jalan Opera B	F : +603.7734.1333
U2/B, TTDI Jaya	Email : ltdl@ciclista.cc
40150 Shah Alam, Selangor	Web :www.ltdl.my
Malaysia	

DIRECTEUR GENERA	DIRECTEUR DE COURSE
Mr. M.Kumaresan	Mr.Graham Jones
Mobile : +6016.225.5695	Mobile : +66.90.470.9980
Email : mk@ciclista.cc	Email : grahamjonesy1@gmail.com

La course se déroulera en vertu des règlements de **l'Union Cycliste Internationale (UCI)**. Elle aura lieu du **18 au 25 mars 2018**.

Article 2. Type D'évènement

L'évènement est ouvert aux athlètes des catégories Men Elite et Under 23. Il fait partie du calendrier UCI Asia Tour en classe 2.Hors Catégorie. En conformité avec le règlement de l'UCI, les points sont attribués comme suit (se référer à l'article 2.10.008) :

Classement général individuel aux temps :

1er au 15e : 200, 150, 125, 100, 85, 70, 60, 50, 40, 35, 30, 25, 20, 15, 10

16 e au 30e : 5

31e au 40e : 3

Trois premiers de chaque étape : 20, 10, 5

Port du maillot de leader : 5 points par étape

Article 3. Participation

Selon l'article 2.1.005 des règlements de l'UCI, l'évènement est ouvert aux équipes suivantes: UCI World Teams (65% maximum), Equipes Continentales Professionnelles UCI, Equipes Continentales UCI et Equipes Nationales.

REGLEMENT

Selon l'article 2.2.003 des règlements de l'UCI, les équipes doivent être formées de six (6) coureurs, ainsi que de quatre (4) membres du personnel d'encadrement.

Toutes les équipes participantes doivent être couvertes par une assurance pour tous leurs membres et pour toute la durée de la course. L'organisateur assume la responsabilité des secours d'urgence et/ou du transfert à l'hôpital le plus proche en cas d'accident ou de problème de santé. Les frais médicaux en plus de ceux mentionnés devront être pris en charge par les équipes ou fédérations concernées.

Article 4. Permanence

Les directeurs sportifs devront confirmer leurs partants et retirer leurs dossards à la permanence entre **15h45 et 16h45 le samedi 17 mars 2018** au bureau de contrôle des licences et des maillots à : **HALIA 1 ROOM, Grand Alora Hotel, No.888, Persiaran Bandar Baru Mergong, Lebu Raya Sultanah Bahiyah, 05150 Alor Setar, Kedah, Malaisie.**

La réunion des directeurs sportifs, organisée en vertu de l'article 1.2.087 du règlement de l'UCI, en présence des membres du jury des commissaires, est programmée de **17h à 18h** à : **HALIA 1 ROOM, Grand Alora Hotel, No.888, Persiaran Bandar Baru Mergong, Lebu Raya Sultanah Bahiyah, 05150 Alor Setar, Kedah, Malaisie.**

Article 5. Radio Tour

Les informations concernant la course seront diffusées durant chaque étape sur la fréquence radio qui sera communiquée à la réunion des directeurs sportifs.

Article 6. Vehicules Neutres

L'assistance technique neutre sera assurée à partir de trois voitures et deux motos. Elle disposera de six vélos de rechange dont les roues seront équipées de 11 vitesses ainsi que d'autres roues de rechange également équipées de 11 vitesses.

Article 7. Incidents De Course Dans Les Trois Derniers Kilometres

En cas de chute, crevaison ou incident mécanique dûment constaté dans les trois derniers kilomètres, indépendamment des capacités physiques ou de la détermination à demeurer au contact des autres coureurs du même groupe, le ou les coureurs impliqué(s) sera crédité du même temps que le groupe dans lequel il se trouvait au moment de l'incident. Sa place



REGLEMENT

à l'étape sera déterminée par son ordre de passage sur la ligne d'arrivée. Chaque coureur affecté par un incident dans les trois derniers kilomètres devra se signaler auprès d'un commissaire en levant une main puis en se présentant auprès du jury après l'arrivée de l'étape.

Si en raison d'une chute dans les trois derniers kilomètres, un coureur ne peut franchir la ligne d'arrivée, il sera classé dernier de l'étape et crédité du temps du ou des coureur(s) avec qui il se trouvait au moment de la chute.

Cet article ne s'applique pas en cas d'arrivée au sommet. Les décisions concernant cet article (2.6.027) seront prises de manière indépendante par le jury des commissaires.

Les articles 2.6.027 et 2.6.028 ne sont pas applicables en cas d'arrivée au sommet. Lors d'une étape avec arrivée au sommet, l'article 2.6.029 s'applique : Etape 5, Bentong-Tanah Rata, Cameron Highlands. Toute discussion concernant les qualifications « au sommet » et « avant la montée » sera décidée par le jury des commissaires.

Article 8. Delais D'elimination

En fonction des caractéristiques de chaque étape, les délais d'élimination ont été fixés comme suit: 12% pour les étapes 1, 3, 4, 6 et 8, 20% pour les étapes 2, 5 et 7.

Ils pourraient être augmentés en cas de circonstances TRÈS exceptionnelles selon l'article 2.6.032 du règlement de l'UCI, par le jury des commissaires en concertation avec les organisateurs.

Un coureur qui abandonne n'est pas autorisé à disputer la ou les étapes suivantes.

En cas de repêchage par le président du jury des commissaires d'un coureur arrivé hors-délais, tous ses points acquis dans les classements généraux annexes lui seront retirés, selon l'article UCI 2.6.032.

Article 9. Ravitaillement

Compte tenu des conditions climatiques particulières en Malaisie, le ravitaillement est autorisé à partir de la voiture du directeur sportif 30km après le départ de chaque étape et jusqu'à 10km de l'arrivée, derrière la voiture du commissaire ou à l'endroit indiqué par le commissaire.

Le jury des commissaires décidera des dispositions spécifiques pour le ravitaillement sur le circuit final de la dernière étape et informera les directeurs sportifs par communiqué.

REGLEMENT

Article 10. Bonifications

Des bonifications en temps seront attribuées aux trois premiers de chaque étape (10", 6" et 4") et aux trois premiers de chaque sprint intermédiaire (3", 2" et 1").

Article 11. Classement General Individuel Aux Temps

Le classement général individuel aux temps est déterminé par l'addition des temps de chaque coureur à chaque étape, moins les bonifications et plus les pénalités, en fonction de l'article 2.6.014 des règlements de l'UCI.

En cas d'égalité, l'addition des places à chaque étape prévaudra, et en cas de nouvelle égalité, le résultat de la dernière étape sera pris en considération.

Le leader du classement général individuel aux temps portera un maillot jaune.

Article 12. Classement Par Points

Le classement général individuel par points est déterminé par l'addition des points de chaque coureur à chaque sprint intermédiaire et à chaque arrivée d'étape, en fonction de l'article 2.6.017 des règlements de l'UCI.

Les points sont attribués comme suit :

Sprints intermédiaires : 5, 3, 2, 1 aux quatre premiers.

Arrivées d'étape: 15, 12, 9, 7, 6, 5, 4, 3, 2, 1 aux dix premiers.

Le leader du classement général individuel par points portera un maillot vert.

En cas d'égalité, le leader sera le coureur avec le plus de victoires d'étapes, ou à défaut, le plus de premières places dans les sprints intermédiaires comptant pour ce classement, ou à défaut, le mieux placé au classement général individuel aux temps.

Article 13. Classement De La Montagne

Le classement de la montagne est déterminé par l'addition des points inscrits à chaque ascension répertoriée, en fonction de l'article 2.6.017 des règlements de l'UCI.

Les points sont attribués comme suit:

- a. Hors Catégorie - 25, 20, 16, 12, 10, 8, 6, 5, 4, 3, 2, 1
- b. Catégorie 1 - 15, 12, 10, 8, 6, 4, 2, 1
- c. Catégorie 3 - 6, 4, 2, 1
- d. Catégorie 4 - 4, 2, 1



REGLEMENT

Le leader du classement des grimpeurs portera un maillot à pois rouges. Le leader sera le coureur ayant marqué le plus de points au franchissement des côtes. En cas d'égalité, le leader sera désigné en fonction du plus grand nombre de premières places dans les cols hors-catégorie, puis à défaut dans les côtes de catégories inférieures, ou à défaut le mieux placé au classement général individuel aux temps.

Article 14. Classement General Individuel Asiatique Aux Temps

Le classement général individuel asiatique aux temps est déterminé par l'addition des temps enregistrés par les coureurs asiatiques à chaque étape, moins les bonifications et plus les pénalités, le cas échéant. Seuls les coureurs de nationalité d'un pays de la confédération asiatique de cyclisme peuvent concourir pour le classement du meilleur coureur asiatique. Le coureur leader de la compétition se verra attribuer un maillot blanc.

Article 15. Classement General Individuel Malaisien Aux Temps

Le classement général individuel malaisien aux temps est déterminé par l'addition des temps enregistrés par les coureurs malaisiens à chaque étape, moins les bonifications et plus les pénalités, le cas échéant. Seuls les coureurs de nationalité malaisienne peuvent concourir pour le classement du meilleur coureur malaisien.

Article 16. Classement Par Equipes Aux Temps

Le classement par équipes est déterminé par l'addition des temps des trois meilleurs coureurs de chaque équipe à chaque étape, sans tenir compte des bonifications, en fonction de l'article 2.6.016 du règlement de l'UCI. En cas d'égalité de temps, le classement par équipes de l'étape sera établi en tenant prioritairement compte de l'addition des places des trois premiers coureurs de chaque équipe, ou à défaut, de la place du meilleur coureur de l'équipe à l'étape.

Le classement général par équipes est déterminé par l'addition des temps des trois meilleurs coureurs de chaque équipe à chaque étape, sans tenir compte des bonifications. En cas d'égalité de temps, l'équipe leader sera désignée en tenant prioritairement compte du nombre de premières places aux classements quotidiens par équipes, ou à défaut, du nombre de deuxièmes places aux classements quotidiens par équipes, ou à défaut, selon la place du meilleur coureur de l'équipe au classement général individuel aux temps.

Une équipe réduite à moins de trois coureurs ne pourrait plus participer au classement par équipes.

REGLEMENT

Les procédures de tie-break pour l'établissement des classements sont les suivants : application des articles 2.6.015 et 2.6.017.

Article 17. Classement Par Equipes Asiatiques Aux Temps

Les équipes enregistrées en Asie et comprenant un minimum de trois coureurs asiatiques sont éligibles pour ce classement. Le classement par équipes asiatiques est déterminé par l'addition des temps des trois meilleurs coureurs asiatiques de chacune de ces équipes à chaque étape, sans tenir compte des bonifications. En cas d'égalité de temps, l'équipe leader sera désignée en fonction de l'article 2.6.016 du règlement de l'UCI et de la même manière que pour le classement général par équipes.

Une équipe réduite à moins de trois coureurs asiatiques ne pourrait plus participer au classement par équipes asiatiques.

Article 18. Prix

Un total de 897,350.00 MYR (huit cent quatre vingt dix-sept mille trois cent cinquante ringgits malaisiens) sera attribué comme prix de course. Les prix seront versés par transfert télégraphique ou bancaire aux équipes dans un délai n'excédant pas 90 jours après la fin de la course. Les équipes sont priées de fournir leurs coordonnées bancaires au secrétariat de l'épreuve.

De tous les prix de course, seront déduits 7% pour le fond de fin de carrière (CPA), 2% pour la lutte anti-dopage et 6% de taxes gouvernementales.

Article 19. Antidopage

Les règlements antidopage de l'UCI s'appliquent à l'événement. Les coureurs et les assistants d'équipes doivent vérifier quotidiennement s'ils sont soumis à un contrôle antidopage. Le contrôle antidopage aura lieu à l'endroit énoncé par le contrôleur antidoping lors de la réunion des directeurs sportifs. La liste des coureurs soumis au contrôle sera affichée aux abords de la ligne d'arrivée et à l'extérieur de la zone du contrôle.

Article 20. Ceremonie Protocolaire

Selon l'article 1.2.112 des règlements de l'UCI, les coureurs suivants devront se présenter aux cérémonies protocolaires après chaque étape:



REGLEMENT

Les trois (3) premiers de chaque étape.

Les leaders des classements suivants:

Classement général individuel aux temps pour les coureurs malaisiens

Classement général individuel aux temps pour les coureurs asiatiques (Maillot Blanc)

Classement individuel de la montagne (Maillot à Pois Rouges)

Classement général individuel par points (Maillot Vert)

Classement général individuel aux temps (Maillot Jaune)

Les coureurs devront se présenter au podium dans un délai de moins de dix (10) minutes après le franchissement de la ligne d'arrivée.

Avant chaque départ d'étape (après la 1re étape), les porteurs des maillots distinctifs devront apparaître dans leur tenue course pour une présentation au public.

Après la dernière étape, les coureurs suivants devront se présenter à la cérémonie finale :

Les trois premiers de la dernière étape

Les trois premiers du classement général individuel aux temps

Les trois premiers du classement général individuel par points

Les trois premiers du classement des grimpeurs

Les trois premiers du classement général individuel aux temps pour les coureurs asiatiques

Les trois premières équipes du classement général par équipes

La première équipe asiatique du classement général par équipes

Le premier coureur malaisien au classement général individuel

Article 21. Amendes:

Le barème des pénalités de l'UCI est le seul applicable.

Article 22. Le Cyclisme Et L'environnement

L'organisateur tient à rappeler à toutes les personnes impliquées dans la course la nécessité d'être sensible aux préoccupations environnementales. Comme plus de 70% des routes empruntées pour la course se situent dans des zones boisées primaires et secondaires, l'impact environnemental de la course doit être minimisé.

Toutes les équipes doivent être respectueuses des lieux de culte, tels que les mosquées, les temples, etc. Une conduite correcte doit être strictement respectée et en aucun cas un membre d'équipe ne doit se soulager et/ou s'exposer en d'autres endroits que dans les zones désignées.



REGLEMENT

Comme prévu par l'article 2.2.025 des règlements de l'UCI, il n'y aura strictement aucun abandon de détritrus, sur les sites de rassemblement Départ / Arrivée, dans les zones de ravitaillement et tout au long de la course. Tous les déchets doivent être éliminés d'une manière responsable et hygiénique.

Une zone de collecte de déchets sera mise en place un kilomètre avant chaque zone de ravitaillement et un kilomètre précédant le panneau des 10km restant à parcourir, ce à chaque étape, comme indiqué dans le livre de route.

Pour rappel, causer des dommages à la flore et la faune est strictement interdit.



PRIZE MONEY

Daily Stage Winner			
Ranking	MYR	Stage	Total MYR
1	18,000.00	8	144,000
2	9,000.00	8	72,000
3	5,000.00	8	40,000
4	2,500.00	8	20,000
5	2,000.00	8	16,000
6	1,500.00	8	12,000
7	1,500.00	8	12,000
8	1,000.00	8	8,000
9	1,000.00	8	8,000
10	500.00	8	4,000
11	500.00	8	4,000
12	500.00	8	4,000
13	500.00	8	4,000
14	500.00	8	4,000
15	500.00	8	4,000
16	500.00	8	4,000
17	500.00	8	4,000
18	500.00	8	4,000
19	500.00	8	4,000
20	500.00	8	4,000
Total	47,000		376,000

Asian Individual Stage Winner			
Ranking	Asian	Total	Total MRY
1	2,000.00	8	16,000.00
2	1,500.00	8	12,000.00
3	1,000.00	8	8,000.00
4	500.00	8	4,000.00
5	300.00	8	2,400.00
Total			42,400.00

Stage Sprint			
Ranking	Sprint	Total	Total MYR
1	700.00	22	15,400.00
2	500.00	22	11,000.00
3	250.00	22	5,500.00
	Total		31,900.00

Stage KOM HC			
Ranking	KOM	Total	Total MYR
1	1000.00	1	1,000.00
2	800.00	1	800.00
3	500.00	1	500.00
	Total		2,300.00

Stage KOM (CAT 1-4)			
Ranking	Sprint	Total	Total MYR
1	700.00	15	10,500.00
2	500.00	15	7,500.00
3	250.00	15	3,750.00
	Total		21,750.00

Best Malaysian Individual Stage Winner			
Ranking	Malaysian	Total	Total MYR
1	500.00	8	4,000.00
2	300.00	8	2,400.00
3	200.00	8	1,600.00
	Total		8,000.00

Overall Jersey Winner			
Leader	Jersey	Total	Total MYR
GC	1,500.00	7	10,500.00
Sprint	1,000.00	7	7,000.00
Kom	1,000.00	7	7,000.00
Asian	500.00	7	3,500.00
	Total		28,000.00

PRIZE MONEY

Overall Classification	
Ranking	Individual (MYR)
1	35,000.00
2	30,000.00
3	25,000.00
4	20,000.00
5	15,000.00
6	11,000.00
7	9,000.00
8	8,000.00
9	7,000.00
10	6,000.00
11	5,000.00
12	4,000.00
13	3,000.00
14	2,000.00
15	2,000.00
16	2,000.00
17	2,000.00
18	1,500.00
19	1,500.00
20	1,500.00
Total	190,500.00

Overall Winner			
Ranking	Team General	Asian Team	Asian Rider
1	30,000.00	15,000.00	10,000.00
2	20,000.00	10,000.00	8,000.00
3	10,000.00	6,000.00	5,000.00
4	7,000.00	4,000.00	4,000.00
5	3,500.00	3,000.00	3,000.00
6			2,000.00
7			1,000.00
8			500.00
9			300.00
10			200.00
	70,500.00	38,000.00	34,000.00

Overall Kom & Sprint		
Ranking	Kom	Sprint
1	12,000.00	12,000.00
2	9,000.00	9,000.00
3	6,000.00	6,000.00
4	4,000.00	4,000.00
5	3,000.00	3,000.00
	34,000.00	34,000.00

Summary Of Prize Money	
Overall Classification	190,500.00
Team Overall	70,500.00
Asian Team Overall	38,000.00
Sprint Overall	27,000.00
Kom Overall	27,000.00
Best Asian Rider Overall	34,000.00
Daily Stage Winner	376,000.00
Stage Sprint	31,900.00
Stage Kom Hc	2,300.00
Stage Kom (2 - 4)	21,750.00
Asian Individual Stage Winner	42,400.00
Best Malaysian Individual Stage Winner	8,000.00
Daily Winner Jersey	28,000.00
Total	897,350.00

Total Prize Money : MYR 897,350 = € 189,394.26

All prize money will be deducted as below :-
 End of career fund (CPA) : 7%
 Anti-doping : 2%
 Goods & services tax (GST) : 6%















RACE OFFICIAL

Bil	Name	Position	Position	Country / State
1	TEC 44	John Mc Donald	President Comm UCI	New Zealand
2	TEC 45	Martin Bruin	Commisaire 2 UCI	Holland
3	TEC 46	Erwin Michel Kistemaker	Commisaire 3 UCI	Holland
4	TEC 47	Tsunenori Kikuchi	Commisaire 4 UCI	Japan
5	TEC 48	Ulf Naslund	Doping Control Officer	Sweden
6	TEC 49	Wan Azzaruddin	Moto Commisaire 1	Putrajaya
7	TEC 50	Ishak Hassan	Moto Commisaire 2	Kuala Lumpur
8	TEC 51	Zahari Omar	Moto Commisaire 3	Terengganu
9	TEC 52	Ibrahim Omar	Chief Judge UCI	Selangor
10	TEC 53	Hasina Ahmad	Assistant Judge 1	Selangor
10	TEC 54	Beatrice Lajawa	Chief Time Keeper UCI	Sabah
11	TEC 55	Zulaihi Seri	Time Keeper Comm	Sarawak
12	TEC 56	Chris Nylor	Info Moto 1 UCI	United Kingdom
13	TEC 57	Abdul Rahman Yusof	Info Moto 2	Johor
14	TEC 58	Graham Jones	Radio Tour	Great Britain
15	TEC 59	Harbani Ismail	Judge Moto 1 (1KM)	Pulau Pinang
16	TEC 60	Norhazlee Md Zaki	Judge Moto 2 (2KM)	Kelantan
17	TEC 61	Ahmad Jumry Kassim	Judge Moto 3 (3KM)	Sarawak
18	TEC 62	Ho Yiu Kwang	Judge Moto 4	Hong Kong
19	TEC 63	Sreetharan Selvaraju	Broom Wagon Comm	Perlis
20	TEC 64	Khairul Anuar Ahmad	Black Board Man 1	Pahang
21	TEC 65	Nor Azhar Abu Bakar	Black Board Man 2	Pahang
22	TEC 66	Paul Wong	Training Comm 1	Sabah
23	TEC 67	Rahmat Nurhakim	Training Comm 2	Indonesia
24	TEC 68	Sunshine Mendoza	Training Comm 3	Philippine
25	TEC 69	Sheen, Ho Shek Yan	Training Comm 4	Hong Kong
26	TEC 70	Edgar Shamounian	Training Comm 5	Iran
27	TEC 71	Britney Adlynnne	Training Comm 6	Sabah




ACCREDITATION





ACCREDITATION





MINERAL WATER & ICE DISTRIBUTION

Water / Isotonic

Date	Time	Location Distribution
15 Mac	Pre Race	De Baron Resort Langkawi
16 Mac	Pre Race	De Baron Resort Langkawi
17 Mac	03.00 -07.00 pm	Grand Alora Hotel Alor Setar
18 Mac	03.00 -07.00 pm	Ixora Hotel Prai
19 Mac	03.00 -07.00 pm	Grand Riverview Hotel Kota Bharu
20 Mac	03.00 -07.00 pm	Permai Hotel Kuala Terengganu
21 Mac	03.00 -07.00 pm	Grand Darul Makmur Hotel Kuantan
22 Mac	03.00 -07.00 pm	Heritage Hotel Cameron Highlands
23 Mac	03.00 -07.00 pm	Palace Of The Golden Horses
24 Mac	03.00 -07.00 pm	Equatorial Hotel Melaka

Ice

Date	Time	Location Distribution
15 Mac	Pre Race	De Baron Resort Langkawi
16 Mac	Pre Race	De Baron Resort Langkawi
18 Mac	07.00 - 08.00 am	Grand Alora Hotel Alor Setar
19 Mac	06.00 - 07.00 am	Ixora Hotel Prai
20 Mac	07.00 - 08.00 am	Grand Riverview Hotel Kota Bharu
21 Mac	07.00 - 08.00 am	Permai Hotel Kuala Terengganu
22 Mac	07.00 - 08.00 am	Grand Darul Makmur Hotel Kuantan
23 Mac	12.30 - 01.30 pm	At Team Car Parking at Start Area, Tapah, Perak
24 Mac	07.00 - 08.00 am	Palace Of The Golden Horses
25 Mac	07.00 - 08.00 am	Equatorial Hotel Melaka

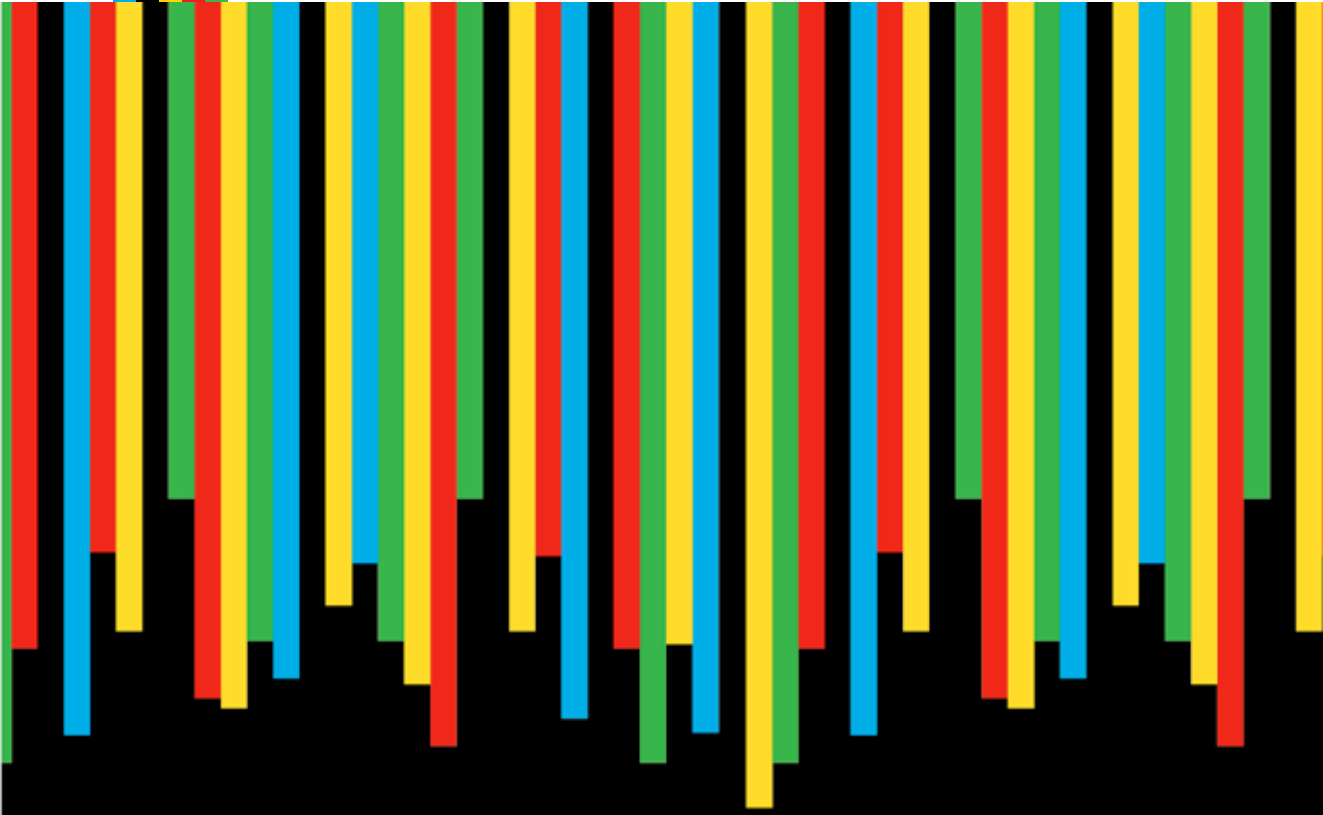


LEGEND

- | | | | |
|--|------------------------|--|-----------------------|
| | PC Tent | | Side Event |
| | VIP/ Viewing Deck | | Rider Tent |
| | Hospitality | | P.A System |
| | Winner Holding Tent | | Start Gantry |
| | Sign On Podium | | Finish Gantry |
| | Presentation Podium | | Race Route |
| | Anti Doping | | Technical Motorbike |
| | Commissaires/Results | | Police Motorbike |
| | Media Motorbike | | Rear Convoy |
| | O.B Vehicle | | Race Guest/ VIP |
| | Direction | | Media Bus |
| | Press/Media | | Vehicle Pass Point |
| | Cavalcade | | Photographer Platform |
| | Team Car &
Supports | | Deviation |
| | Race Staff | | TV Hoist |
| | | | Toilets |



MEMO



Sanctioned by



Union Cycliste
Internationale



UCI
Asia Tour



Asian Cycling
Confederation



Malaysian National
Cycling Federation

LE TOUR de LANGKAWI HEADQUARTERS
Ciclista Sports Sdn Bhd (1147627-X)
No. 22, Jalan Opera B, U2/B, TTDI Jaya
40150 Shah Alam, Selangor

Tel : +603 7734 2999
Fax : +603 7734 1333
Email : ltdl@ciclista.cc
Web : www.ltdl.my